

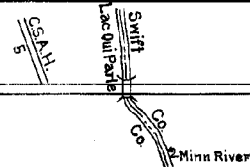
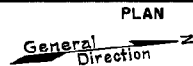
PREPARED BY
HIGHWAY PLANNING SURVEY
IN COOPERATION WITH
U. S. PUBLIC ROADS ADMINISTRATION

STATE OF MINNESOTA
DEPARTMENT OF HIGHWAYS
ROAD LIFE STUDIES
CONSTRUCTION PROJECT LOG RECORD

CONTROL SECTION 3704
TRUNK HIGHWAY 119
COUNTY Lac Qui Parle
DISTRICT 8B


LIMITS: Jct. T.H. 40 - S. end of Bridge (Minnesota River)

C.S.A.H.
28
T.H. 40



SCALE: - 1" = 0.6 MI.

YEAR BUILT	PROJECT N°	DESCRIPTION			CODE N°
		TYPE	WIDTH	THICKNESS	
					No Record of Constr.
		Earth	24'		Added in 1934.
1920		Gravel	24'	2 1/2"	F.A.P. 194. 1200 C.Y./Mile. Added in 1934. F.A.P. 299.
1923		Grading Gravel (I)	24' 25'	3"	Added in 1934.
1939	A.F.E. 69	Mixed Bitum.	24'	1"	Maint. Dept.
M	1940	A.F.E. 11			312 C.Y./Mile. Maint. Dept.
M	1940	A.F.E. 21			MC3, 4737 Gal./Mi. Grav. 132 C.Y./Mi. Maint. Dept.
M	1942	A.F.E. 4			SG3, 5826 Gal./Mi. Grav. 211 C.Y./Mi. Maint. Dept.
M	1942	A.F.E. 6			288 C.Y./Mile. Maint. Dept.
M	1943	A.F.E. 4			MC3, 3561 Gal./Mi. Grav. 294 C.Y./Mi. Maint. Dept.
M	1944	A.F.E. 6			387 C.Y./Mi. Maint. Div.
M	1945	A.F.E. 4			SG3, 7572 Gal./Mi. Grav. 328 C.Y./Mi. Maint. Div.
M	1946	A.F.E. 6			618 C.Y. (Spots)
M	1947	A.F.E. 6			606 C.Y.
		Gravel	24'	2 1/2"	Transferred from C.S. 3701 (T.H. 40) in 1948.



YEARS		TOTAL MILES	UNINCORPORATED		INCORPORATED		RURAL		URBAN	
FROM	TO		ROWY MI.	BR. MI.	ROWY MI.	BR. MI.	ROWY MI.	BR. MI.	ROWY MI.	BR. MI.
1934	1947	4.34	4.34	0.00	0.00	4.34	0.00	0.00	0.00	
1946		5.36	5.36	0.00	0.00	5.36	0.00	0.00	0.00	

REMARKS: Layout is to scale as of 1934

(1) No record of construction of gravel

PREPARED BY
HIGHWAY PLANNING SURVEY
IN COOPERATION WITH
U. S. PUBLIC ROADS ADMINISTRATION

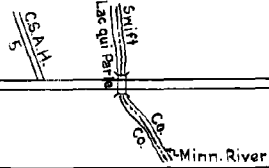

STATE OF MINNESOTA
DEPARTMENT OF HIGHWAYS
ROAD LIFE STUDIES
CONSTRUCTION PROJECT LOG RECORD

CONTROL SECTION 3704
TRUNK HIGHWAY 119
COUNTY LeSueur
DISTRICT 8B

LIMITS: Jct. T.H.40 - S. end of Bridge (Minnesota River)

Ref. Pt. 000+00.000 - 005+00.387

C&A.H.
20
T.H. 40



SCALE: 1" = 0.60 MI.

YEAR BUILT	PROJECT N°	DESCRIPTION			CODE N°
		TYPE	WIDTH	THICKNESS	
C 1949	3704-02	Grading	32'		509
	3704-04	Stab. Gravel Cattle Pass	32'	2'	
C 1970	A.F.E. 18	Bit Surfacing (509 MI.) Bit Resurfacing (0.29 MI.) Mixed Bit.	24'	1"	2 2.78
M 1951	A.F.E. 4	Bit Surf. Repair	22'		3 0.20
M 1952	A.F.E. 4	Spot Treat. Bit Surf. Repair	22'		4 5.38 (Net 4.45)
M 1953	A.F.E. 604	Spot Treat. Bit Surf. Repair	22'		5 5.38 (Net 2.90)
C 1955 (2)	3704-05	Sand-Grav Sub-base Gravel Base Plant Mix Bit.	30.38 24'	6'-0" 3" 1 1/2"	6 5.38
M 1963		Light Bit. Seal	25'		7 5.38
C 1971	3704-06	Plant Mix Bit.	24'	1/2"	8 5.38
C 1978	3704-09 F119-1(1)	Grading, Bit Surf Ba. 74908	26'	3"	9 0.22
M 1988	M4305	Bit. Overlay	24'	1 1/2"	10 5.383
M 1988	SF	Agg. Shouldering			11 5.383
M 1988	SF	Spot Overlay	24'	1 1/2"	12 5.383
M 1996	M96317	Agg. Base Bit. Overlay	4' 24'	1 1/2" 3"	13 0.260 MI 0.133 MI 0.040 MI
M 1998	3704-12	Bit. Overlay	24'	1 1/2"	14 5.387 MI

YEARS FROM	TOTAL MILES TO	UNINCORPORATED		INCORPORATED		RURAL		URBAN	
		RDWY. MI.	BR. MI.	RDWY. MI.	BR. MI.	RDWY. MI.	BR. MI.	RDWY. MI.	BR. MI.

REMARKS: See Sheet No. 1
(2) Contract not final but work substantially complete.

