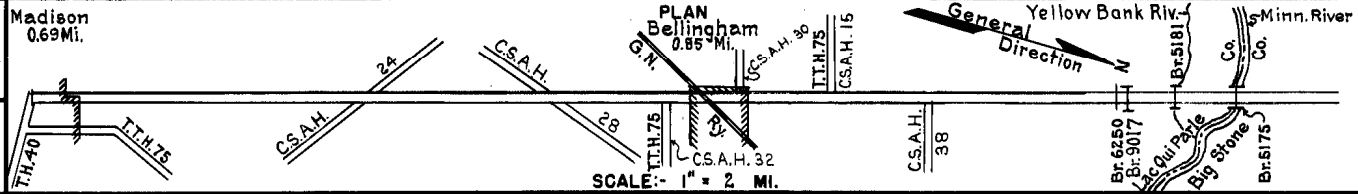


PREPARED BY  
HIGHWAY PLANNING SURVEY  
IN COOPERATION WITH  
U. S. PUBLIC ROADS ADMINISTRATION


STATE OF MINNESOTA  
DEPARTMENT OF HIGHWAYS  
ROAD LIFE STUDIES  
CONSTRUCTION PROJECT LOG RECORD

CONTROL SECTION 3703  
TRUNK HIGHWAY 75  
COUNTY Lac Qui Parle  
DISTRICT 88

LIMITS: N. Jct. T.H. 40 in Madison - N. End of Bridge (Minnesota River)



YEAR BUILT	PROJECT N <sup>o</sup>	DESCRIPTION			CODE N <sup>o</sup>
		TYPE	WIDTH	THICKNESS	
		Gravel Br. 2697	20' 22"	1 1/2"	No Record of Constr. 95' L.T.
	75-6-8	Br. 3175	18'		90' C.D.G.
1920	75-6-9	Grading (1) Gravel	24' 20'	3"	1200 C.Y./Mile.
	75-6-55-2	Grading	40'		
1932	75-6-55-1	Gravel	30'	1 1/2"	800 C.Y./Mile.
	75-6-55-1B&C	Br. 6250, 5181 & 5175	27'		W105 D, 90' L.T. & 160 H.T.
1932	75-6-55-1&2	(2) Oil Tr. Gravel	30'	1"	16000 Gal./Mile. Maint. Dept.
1933	75-6-55-2A	Concrete	20'	9-7-9	
1933	75-6-55-1B&C	Gravel	30'	4"	2400 C.Y./Mile.
1935	75-6-55-2	Gravel	30'	3 1/2"	Direct Labor.
1935	75-6-55-1&2	(2) Asph. Tr. Gravel	24'	1"	14400 Gal./Mile. Maint. Dept.
1938	A.F.E. 37	Seeding			
1939	A.F.E. 63	Offtake Ditch Seeding			Maint. Dept.
M	1940	A.F.E. 44	Bit. Retreat		MC3, 2823 Gal./Mi. Grav. 124 C.Y./Mi. Maint. Dept.
M	1942	A.F.E. 4	Bit. Retreat		SC3b, 7093 Gal./Mi. Grav. 322 C.Y./Mi. Maint. Dept.
M	1943	A.F.E. 4	Bit. Fog Seal	24'	MC3, 2947 Gal./Mi. Grav. 123 C.Y./Mi. Maint. Dept.



YEARS		TOTAL MILES	UNINCORPORATED		INCORPORATED		RURAL		URBAN	
FROM	TO		RDWY. MI.	BR. MI.	RDWY. MI.	BR. MI.	RDWY. MI.	BR. MI.	RDWY. MI.	BR. MI.
1921	1931	25.14	22.72	0.02	2.40	0.00	23.72	0.02	1.40	0.00
1932	1955	18.42	16.68	0.05	1.69	0.00	17.68	0.05	0.69	0.00
1956	1956	18.42	16.64	0.09	1.69	0.00	17.64	0.09	0.69	0.00
1957	1965	18.34	16.56	0.09	1.69	0.00	17.56	0.09	0.69	0.00
1966		18.34	16.71	0.09	1.54	0.00	17.56	0.09	0.69	0.00

REMARKS: Layout is to scale as of 1932

(1) No record of construction of grading

(2) This work not done under these project numbers but lies within the limits of these projects

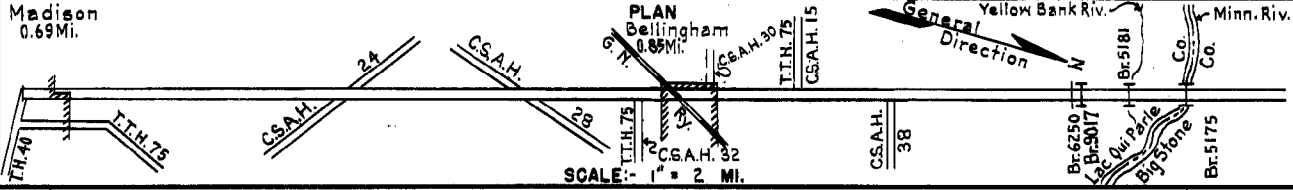
PREPARED BY  
HIGHWAY PLANNING SURVEY  
IN COOPERATION WITH  
U. S. PUBLIC ROADS ADMINISTRATION

STATE OF MINNESOTA  
DEPARTMENT OF HIGHWAYS  
ROAD LIFE STUDIES  
CONSTRUCTION PROJECT LOG RECORD

CONTROL SECTION 3703  
TRUNK HIGHWAY 75  
COUNTY Lac Qui Parle  
DISTRICT 8B

LIMITS: N. Jct. T.H. 40 in Madison - N. end of Bridge (Minn. River)

Madison  
0.69 Mi.



YEAR BUILT	PROJECT N <sup>o</sup>	DESCRIPTION			CODE N <sup>o</sup>
		TYPE	WIDTH	THICKNESS	
M	1944 A.F.E. 5	Bit. Seal Coat (Spots)			
M	1945 A.F.E. 20	Grade Lift & Restore Bit. Mat (Spots)			
M	1946 A.F.E. 4	Spot Treat. Bit. Surf. Repair	24'		
C	1947 A.F.E. 18	Grav. Lifts (Spots) Bit. Resurfacing Mixed Bit.	26'	24' 1"	
C	1948 A.F.E. 21	Bit. Resurfacing Mixed Bit.	24'	1" added	
M	1949 A.F.E. 4	Spot Treat. Bit. Surf. Repair	24'		
C	1949 3703-02	Crossing Signals			
M	1950 A.F.E. 4	Spot Treat. Bit. Surf. Repair Bit. Fog Seal	24'	24'	
M	1951 A.F.E. 4	Bit. Surf. Repair	24'		
M	1952 A.F.E. 4	Spot Treat. Bit. Surf. Repair	24'		
M	1953 A.F.E. 604	Spot Treat. Bit. Surf. Repair	24'		
C&M	1954 A.F.E. 604 A.F.E. 831	Spot Treat. Bit. Surf. Repair Portable Culvert	24'		
M	1955 A.F.E. 604	Spot Treat. Bit. Surf. Repair	24'		
C	1955 3703-03	Base Widening * Plant Mix Bit.	44'	3"	

1	15.35	
2	1.30	
3	17.96 (Net 3.75)	
4	17.96	
5	17.96	
6	10.24	7.72
6	11.30 (Net 1.10)	
7		
8	17.96 (Net Repair 1.40)	
9	0.30	0.10
10	17.96 (Net 1.55)	
11	15.02 (Net 2.20)	
12	12.10 (Net 2.30)	
13	7.85 (Net 1.80)	
14	0.46	

YEARS FROM	TOTAL MILES TO	UNINCORPORATED		INCORPORATED		RURAL		URBAN	
		RDWY. MI.	BR. MI.	RDWY. MI.	BR. MI.	RDWY. MI.	BR. MI.	RDWY. MI.	BR. MI.

REMARKS: See Sheet N<sup>o</sup> 1

PREPARED BY  
HIGHWAY PLANNING SURVEY  
IN COOPERATION WITH  
U.S. PUBLIC ROADS ADMINISTRATION

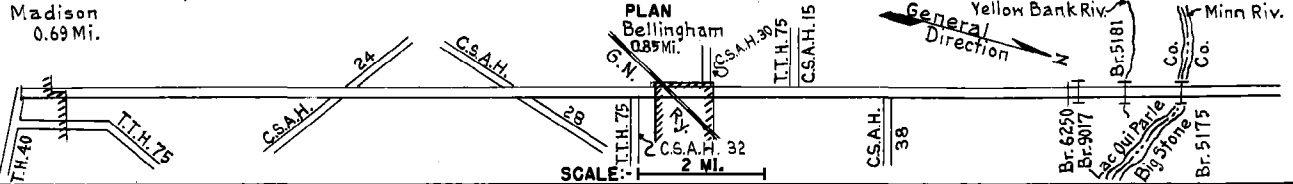
STATE OF MINNESOTA  
DEPARTMENT OF HIGHWAYS  
ROAD LIFE STUDIES  
CONSTRUCTION PROJECT LOG RECORD

CONTROL SECTION 3703  
TRUNK HIGHWAY 75  
COUNTY Lac Qui Parle  
DISTRICT 8B

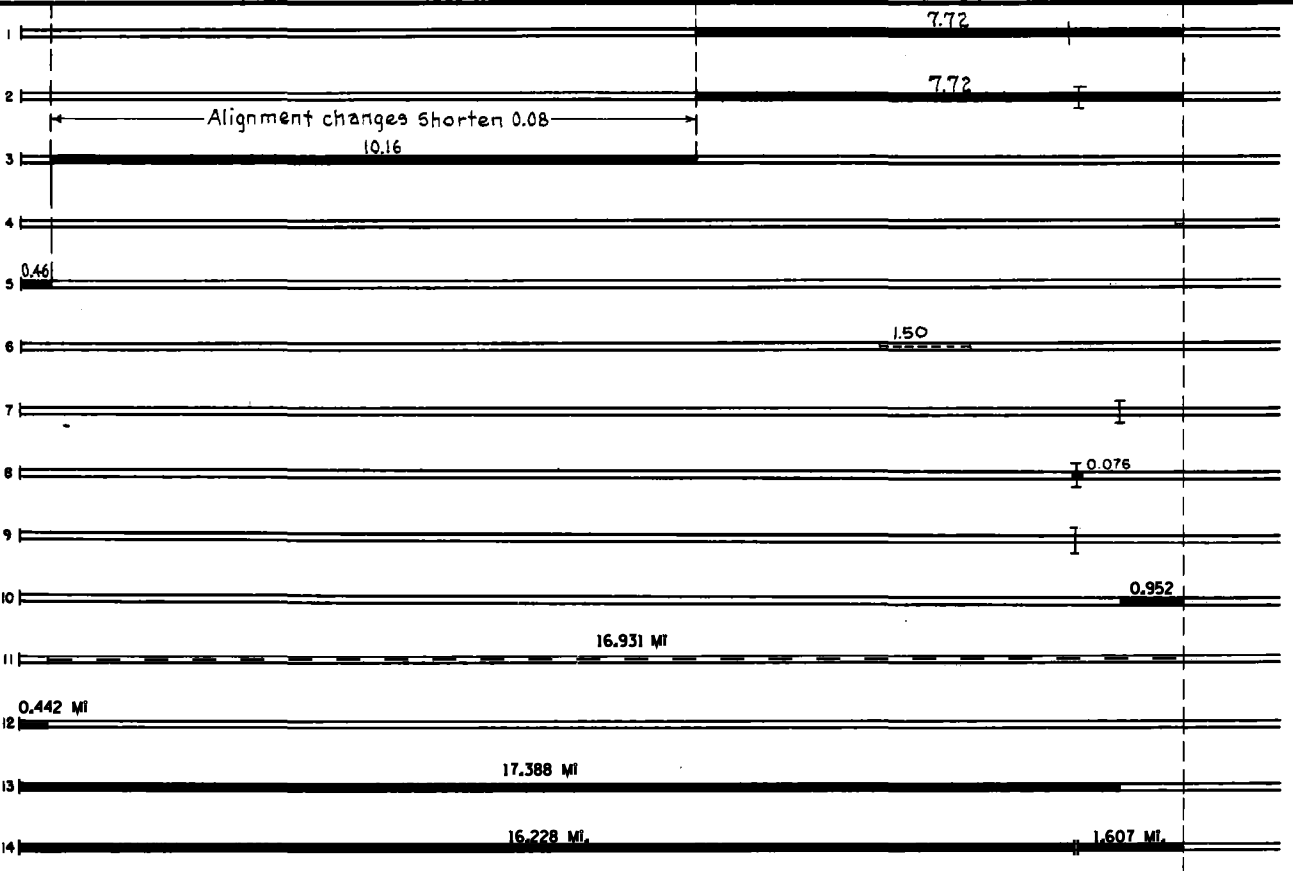
LIMITS: N. Jct. T.H. 40 in Madison - N. end of Br. (Minn. Riv.)

Ref. Pt. 108+00.947 - 127+00.291

Madison  
0.69 Mi.



YEAR BUILT	PROJECT N <sup>o</sup>	DESCRIPTION			CODE N <sup>o</sup>
		TYPE	WIDTH	THICKNESS	
C	1955 3703-04	Grading Gravel Ext. M105D (Br. 6250)	30' 32'	5" 1 1/2"	1000 CY./Mi.
C	1956 3703-09 3703-06	Gravel Base Concrete Br. 907	40' 24' 30'	6" 9-7.9"	210' BS.
C	1957 3703-05 3703-10	Grading Grav. & Salv. Agg. Base Concrete	44' 44'	6" 9-7.9"	
C	1962	Replace Portals on Br. 5175			
C	1971 3703-12	Asphaltic Conc.	44'	5/8"	
M	1973 SF	Crack & Joint Seal			900 Lin Ft.
M	1982 SF	Painting Br-5181			# 3943
M	1984 SF	Approach Grading Approach Paving Approach Panels	30' 24' 30'	6" 12"	Spec 2105-524 Cu. Yd. Contract No. 19128 140 Sq. Yds. Conc.
M	1984 SF	Br. Deck Overlay	30'	2"	Contract No. 19128 3U17A Conc.
C	1992 3703-18	Grading Bit. Surfacing	24'	5 1/2" 1 1/2"	Spec. 2331 Spec. 2341
M	1992 M4529	Edge Drains			
M	1995 M95282	Bit. Milling Bit. Overlay	40' 42'	2" 2"	Spec. 2341
M	1998 8828-05	Bit. Overlay	40'	1/2"	Spec. 2341
S	2001 3703-21	Subcut & Grade Agg. Base Bit. & Agg. Shoulder, Var.	30' 30'	24" 10"	Class 5 Spec. 2350



YEARS		TOTAL MILES	UNINCORPORATED		INCORPORATED		RURAL		URBAN	
FROM	TO		RDWY. MI.	BR. MI.	RDWY. MI.	BR. MI.	RDWY. MI.	BR. MI.	RDWY. MI.	BR. MI.

REMARKS: See Sheet No. 1  
(3) Contract not final but work substantially complete.

