

PREPARED BY  
HIGHWAY PLANNING SURVEY  
IN COOPERATION WITH  
U.S. PUBLIC ROADS ADMINISTRATION

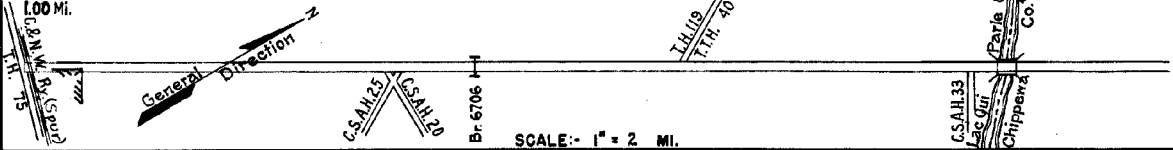
STATE OF MINNESOTA  
DEPARTMENT OF HIGHWAYS  
ROAD LIFE STUDIES  
CONSTRUCTION PROJECT LOG RECORD

CONTROL SECTION 3701  
TRUNK HIGHWAY 40  
COUNTY Lac Qui Parle  
DISTRICT 8B


LIMITS: W. Jct. T.H. 75 in Madison - W. end of Bridge 5380 (Minn River - E. Co. Line.)

Madison  
100 Mi.

PLAN



YEAR BUILT	PROJECT N <sup>o</sup>	DESCRIPTION			CODE N <sup>o</sup>
		TYPE	WIDTH	THICKNESS	
		Tar Tr. Gravel	32'		1
		Gravel	24'	2"	2
1920		Grading (I) Gravel	24'	2 1/2"	3
1927		Gravel	24'	2"	4
1937	40-145-21-1	Grading Gravel	30'		5
C	A.F.E. 10	Grading & Seeding	32'		6
M	A.F.E. 20	Bit. Retreat.			7
M	A.F.E. 8	Regravelling			8
C	A.F.E. 8	Raise Br. Appr. Mixed Bitum.	24'	1"	9
C	3701-04	Mixed Bitum.	24'	1"	10
M	A.F.E. 4	Bit. Retreat.	24'		11
M	A.F.E. 6	Regravelling			12
M	A.F.E. 5	Bit. Seal Coat	24'		13
M	A.F.E. 5, Dist. 10	Bit. Seal Coat			14



YEARS		TOTAL MILES	UNINCORPORATED		INCORPORATED		RURAL		URBAN	
FROM	TO		RDWY. MI.	BR. MI.	RDWY. MI.	BR. MI.	RDWY. MI.	BR. MI.	RDWY. MI.	BR. MI.
1934	1936	17.08	16.33	0.00	0.75	0.00	16.33	0.00	0.75	0.00
1937	1947	16.97	16.22	0.00	0.75	0.00	16.22	0.00	0.75	0.00
1948	1948	15.95	15.20	0.00	0.75	0.00	15.20	0.00	0.75	0.00
1949	1943	15.89	15.13	0.01	0.75	0.00	15.13	0.01	0.75	0.00
1944		15.89	14.88	0.01	1.00	0.00	14.88	0.01	1.00	0.00

REMARKS: Layout into scale as of 1937

(1) No record of construction of grading

4.75

PREPARED BY  
HIGHWAY PLANNING SURVEY  
IN COOPERATION WITH  
U. S. PUBLIC ROADS ADMINISTRATION

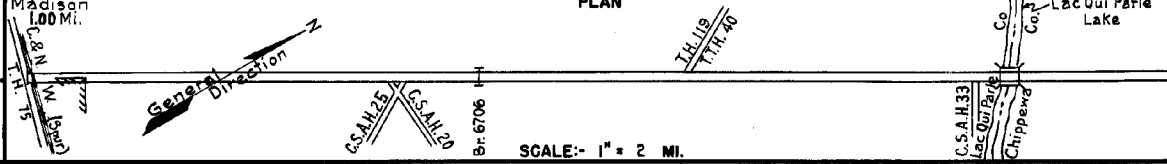
STATE OF MINNESOTA  
DEPARTMENT OF HIGHWAYS  
ROAD LIFE STUDIES  
CONSTRUCTION PROJECT LOG RECORD

CONTROL SECTION 3701  
TRUNK HIGHWAY 40  
COUNTY Lac Qui Parle  
DISTRICT 8B

LIMITS: Jct. T.H. 75 in Madison - W. end of Bridge 5380 (Minn. River - E. Co. Line)

Madison 1.00 Mi.

PLAN



YEAR BUILT	PROJECT N <sup>o</sup>	DESCRIPTION			CODE N <sup>o</sup>	MILEAGE			
		TYPE	WIDTH	THICKNESS		REMARKS	START	END	
M 1944	A.F.E. 5	Bit. Seal Coat					6.47		
M 1944	A.F.E. 6	Grav. Resurfacing						9.79	
M 1946	A.F.E. 6	Grav. Resurfacing (Spots)						9.79 (Net 5.80)	
M 1947	A.F.E. 6	Grav. Resurfacing (Spots)						9.79 (Net 2.85)	
M 1947	A.F.E. 4	Bit. Surf. Repair	27'						0.7
C 1947	A.F.E. 17	Bit. Resurfacing Mixed Bit.	24'	1" added			6.47	6.30	1.04 mi. transferred to C.S. 3704 (T.H. 40) due to relocation in 1948
C 1948	3701-06	Grading Stab. Gravel	32'						Relocation shortens 1.02
C 1949	A.F.E. 7	Seeding							4.29
M 1949	A.F.E. 4	Bit. Fog Seal	24'				6.47		
C 1949	3701-05	Grading Stab. Gravel	32'						Relocation shortens 0.06
C 1970	A.F.E. 19	Bit. Surface (9.77 mi.) Bit. Resurface (0.22 mi.) Mixed Bit.	24'	1"				5.08	9.59
M 1951	A.F.E. 4	Bit. Surf. Repair							4.51
M 1952	A.F.E. 4	Bit. Surf. Repair	24'					5.00	9.51
C 1952	A.F.E. 18	Bit. Resurfacing Mixed Bit. Spot Sand-Gr. Base	24'	1 1/4" 26' 4"-6"			6.30		0.80

YEARS FROM	TO	TOTAL MILES	UNINCORPORATED		INCORPORATED		RURAL		URBAN	
			RDWY. MI.	BR. MI.	RDWY. MI.	BR. MI.	RDWY. MI.	BR. MI.	RDWY. MI.	BR. MI.

REMARKS: See Sheet N<sup>o</sup> 1  
(1) Contract not final but work substantially complete in 1948.

4-75

PREPARED BY  
HIGHWAY PLANNING SURVEY  
IN COOPERATION WITH  
U.S. PUBLIC ROADS ADMINISTRATION

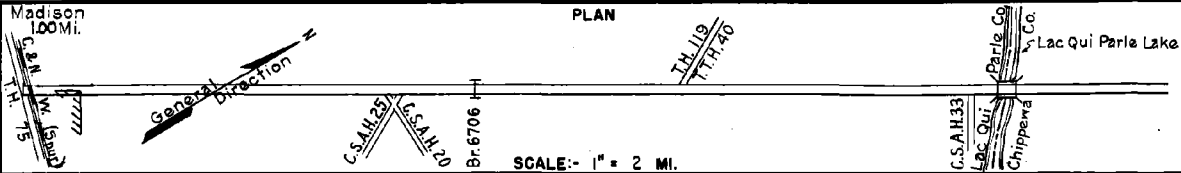
STATE OF MINNESOTA  
DEPARTMENT OF HIGHWAYS  
ROAD LIFE STUDIES  
CONSTRUCTION PROJECT LOG RECORD

CONTROL SECTION 3701  
TRUNK HIGHWAY 40  
COUNTY Lac Qui Parle  
DISTRICT 88

LIMITS: N. Jct. T.H. 75 in Madison - W. end of Br. 5380 (Minn. River - E. Co. Line)

Madison  
100 Mi.

PLAN



YEAR BUILT	PROJECT NO.	DESCRIPTION			CODE NO.	REMARKS
		TYPE	WIDTH	THICKNESS		
M 1953	A.F.E. 604	Spot Treat				Bit. 48415 Gal.
	A.F.E. 605	Bit. Surf. Repair	24'			Agg. 3472 Tons
		Light Bit. Seal	24'			
M 1954	A.F.E. 604	Bit. Surf. Repair	24'			SC3&MC2, 5571 Gal. Agg. 370 Tons
M 1955	A.F.E. 604	Spot Treat				SC-3, 10841 Gal. Agg. 706 Tons
		Bit. Surf. Repair	24'			
C 1955	3701-08	Grading (6.30 Mi.)	36"			* Cattle Pass
	3701-09	Gravel Base	8 1/2"	3-4"		On 6" 1/4" Grav. or Sand
	3701-10*	Plant Mix Bit.	2 1/2"	1 1/2"		Grav. Sub-base
M 1956	A.F.E. 604	Spot Treat				SC3&MC2, 16799 Gal.
		Bit. Surf. Repair	24'			Agg. 1226 Tons
M 1957	A.F.E. 604	Spot Treat				Bit. 51891 Gal.
	A.F.E. 605	Bit. Surf. Repair	24'			Agg. 1187 Tons - 1240 C.Y.
		Bit. Seal Coat	25'			
M 1958	A.F.E. 604	Spot Treat				SC-3, 9736 Gal.
		Bit. Surf. Repair	24'			Agg. 700 Tons
M 1959	A.F.E. 604	Spot Treat				SC-3&MC-2, 9376 Gal.
		Bit. Surf. Repair	24'			Agg. 588 Tons
M 1960		Spot Treat				SC-3&MC-2, 10617 Gal.
		Bit. Surf. Repair	24'			Agg. 625 Tons
M 1965		Light Bit. Seal	25'			RS-2, 11787 Gal. Agg. 830 C.Y.
M 1966	C	Light Bit. Seal	26'			RS-1C, 13, 153 Gal. Agg. 470 C.Y.
M 1966	C	Light Bit. Seal	24'			CRS-1, 8826 Gal. Agg. 380 C.Y.
C 1971	3701-12	Plant Mix Bit.	4 1/2"	3 1/2"		
C 1973	3701-15	Plant Mix Bit Overl.	23"			
		Gravel Shoulders	5'			

YEARS		TOTAL MILES	UNINCORPORATED		INCORPORATED		RURAL		URBAN	
FROM	TO		RDWY. MI.	BR. MI.	RDWY. MI.	BR. MI.	RDWY. MI.	BR. MI.	RDWY. MI.	BR. MI.

REMARKS: See Sheet No. 1  
(2) Contracts not final but work substantially complete

