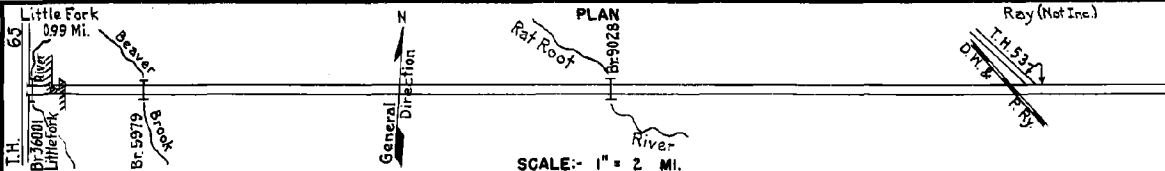


PREPARED BY  
HIGHWAY PLANNING SURVEY  
IN COOPERATION WITH  
U.S. PUBLIC ROADS ADMINISTRATION

STATE OF MINNESOTA  
DEPARTMENT OF HIGHWAYS  
ROAD LIFE STUDIES  
CONSTRUCTION PROJECT LOG RECORD

CONTROL SECTION 3614  
TRUNK HIGHWAY 217  
COUNTY Keocuching  
DISTRICT 18

LIMITS: Jct. T.H. 65 in Little Fork - Jct. T.H. 53 at Ray



YEAR BUILT	PROJECT N°	DESCRIPTION			CODE N°
		TYPE	WIDTH	THICKNESS	
		Gravel	16'0"		1
		Br. 5979 & 6595	22'7"		
M	1949 A.F.E. 6	Grav. Resurfacing	24'		2
C	1950 A.F.E. 20	Bit. Surfacing Mixed Bit.	24'	1"	3
C	1952 A.F.E. 23	Sand-Gray Base Bit. Surfacing Mixed Bit.	24'	1"	4
		Mixed Bit.	14'0"		5
C	1952 3614-02	Grading Gravel	24'	2 1/2"	6
M	1952 A.F.E. 6	Grav. Resurfacing	24'		7
C	1954 A.F.E. 820	Sand-Gray Base Mix. Bit. (Net 0.14-0.44) (Mixed Prime)	24'8"	6"	8
C	1955 A.F.E. 820	Bit Resurf. (0.30 Mi.) Bit Surf. (1.95 Mi.) Mixed Bit. (Mixed Prime)	24'8"	1"	9
M	1956 A.F.E. 604	Spot Treat. Bit. Surf. Repair	24'		10
C	1956 3614-04	Grading Gravel	32'	2"	11
C	1956 3614-04	Grading Bit. Stab. Base Mixed Bit.	24'4"	4"	12
M	1957 A.F.E. 604	Spot Treat. Bit. Surf. Repair	24'		13
C	1958 3614-06	Stab. Grav. Sub-base Bit. Stab. Base Mixed Bit.	38'	5"	14

FROM	TO	TOTAL MILES	UNINCORPORATED		INCORPORATED		RURAL		URBAN	
			ROWY. MI.	BR. MI.	ROWY. MI.	BR. MI.	ROWY. MI.	BR. MI.	ROWY. MI.	BR. MI.
1949	1951	17.59	17.31	0.03	0.25	0.00	17.56	0.03	0.00	0.00
1952	1955	7.58	17.01	0.03	0.54	0.00	17.55	0.03	0.00	0.00
1956	1962	6.39	16.39	0.03	0.54	0.00	16.93	0.03	0.00	0.00
1963		17.41	16.39	0.03	0.91	0.08	17.30	0.11	0.00	0.00

REMARKS: Layout is to scale as of 1949

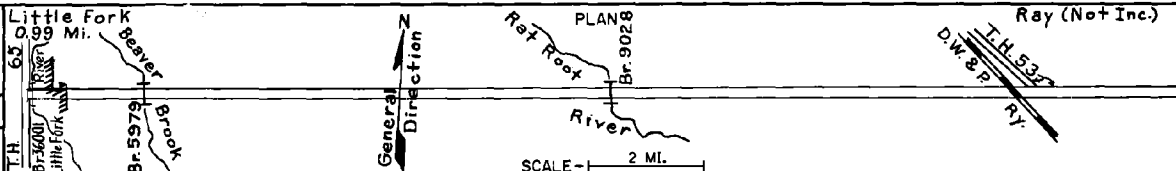
PREPARED BY  
TRAFFIC AND PLANNING DIVISION  
IN COOPERATION WITH  
U.S. DEPARTMENT OF COMMERCE  
BUREAU OF PUBLIC ROADS

STATE OF MINNESOTA  
DEPARTMENT OF HIGHWAYS  
ROAD LIFE STUDIES  
CONSTRUCTION PROJECT LOG RECORD


CONTROL SECTION 3614  
TRUNK HIGHWAY 217  
COUNTY Koochiching  
DISTRICT 1B

LIMITS: Jct. T.H. 65 in Little Fork - Jct. T.H. 53 at Ray

Ref. Pt. 000+00.000 - 017+00.327



YEAR BUILT	PROJECT NO	DESCRIPTION			
		TYPE	WIDTH	THICKNESS	REMARKS
C		Gravel Base	34'	7"	6920 C.Y.
1958	A.F.E. 822	Mixed Bit.	24'	1"	MC-2, 17656 Gal. Agg. 1596 Tons
C&M		Mixed Bit.	24'	1 1/2"	MC-3, 85666 Gal. Agg. 4871 Tons
1960		Light Bit. Seal	25'		RS-1, 4426 Gal.
M		Spot Treat			
1961		Bit Surf. Repair	24'		MC-2, 37449 Gal.
M		Bit. Surf. Repair	24'		MC-2, 9542 Gal. Rd. Mix. 694 Tons
1962					
C		Grading Bases			12" sand gravel sub base
1963	3614-08	Plant mix Bit	24'-56"	2"	3 gravel & 1 bit. base
	3614-36001	Br 36001			440 B.S.
C		Plant mix Bit	24'-44"	1 1/2"	
1963	3614-10	Shoulders			
M		Spot Treat.			Bit. Mix 611 Tons
1965	SF	Bit. Surf. Repair	24'		Mc. Tack. 150 Gal.
M		Bit. Surf. Repair	22'	1"	MC-250-44, 178 Gal. Agg. 700 Tons
1971	SF				
C		Pt. Mix Bit Surf.	24'	3"	
1976	3614-14	GRAVEL SHOULDERS	2'	VAR.	
C		BA 36006			134' Prec. Conc. Bm. Sp Br. 5979 Removed
1976	SF				
M		Spot Bit. Overlay	24'	1 1/2"	Sp. 2331 78.8 Tons
1984	SF	WB Lane Only			
C		Bit. Overlay	Var.	1"	Spec. 2331
1988	3614-15				
M		Bit. Overlay	24'	1 1/2"	Spec. 2341
1992	SF				
S		Bit. Overlay	40'	1 1/2"	Spec. 2350
2000	3614-19				



YEARS		TOTAL MILES	UNINCORPORATED		INCORPORATED		RURAL		URBAN	
FROM	TO		RDWY. MI.	BR. MI.	RDWY. MI.	BR. MI.	RDWY. MI.	BR. MI.	RDWY. MI.	BR. MI.

REMARKS: See Sheet No. 1

