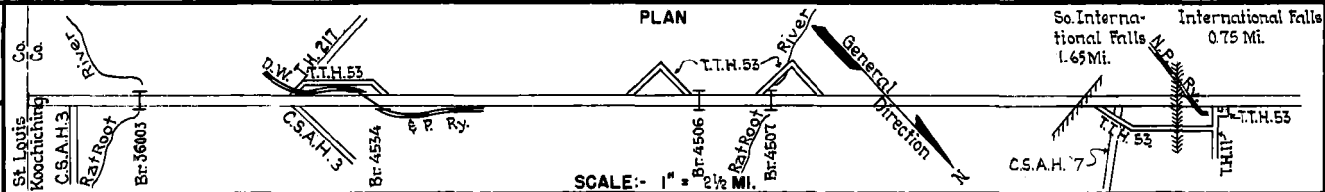


PREPARED BY
HIGHWAY PLANNING SURVEY
IN COOPERATION WITH
U. S. PUBLIC ROADS ADMINISTRATION


STATE OF MINNESOTA
DEPARTMENT OF HIGHWAYS
ROAD LIFE STUDIES
CONSTRUCTION PROJECT LOG RECORD

CONTROL SECTION 3608
TRUNK HIGHWAY 53
COUNTY Koochiching
District 1B

LIMITS: E. Co. Line - 5 1/2 mi. T.H. 11 in International Falls.



YEAR BUILT	PROJECT N°	DESCRIPTION			CODE N°
		TYPE	WIDTH	THICKNESS	
		Grading	20'		No Record of Constr.
		Concrete	VW		
1922		Br. 3964 Gravel	20'	2"	150' W.P.T. Maint. Dept.
1926	53-11-9	Concrete	36'		Not used until 1927.
1927	53-11-28A&B	Grading Br. 4507 & 3967 Br. 4534.	32' 23 1/2'		75' L.T. & 40' L.T. 120' C.S.-OH.
1926	53-11-28A	Gravel	28'	2 1/2"	1200 C.Y./Mile.
1927	53-11-28A&B	Gravel	26'	1 1/2"	800 C.Y./Mile.
1929	53-11-28A&B	Gravel	26'	6"	2200 C.Y./Mile.
1929	53-11-28A&B	Oil Tr. Gravel	26 1/2'	1 1/2"	10082 Gal./Mile. Maint. Dept.
1931	53-11-28A	Br. 3967	23'		40' L.T. Br. Widening.
1936	53-11-28A&B	Stab. Gravel Base Stab. Gravel Surf. Br. 4506 (3)	28' 28' 27'	3'-9" 3" 20' B.S.	Method N° 2. Method N° 2. 20' B.S.
1936	53-11-28A&B	Mixed Bituminous	26'	1 1/2"	Maint. Dept.
1937	53-11-28C	Concrete	20'	9'-7-9"	20' Width of 4' Slab Grav. Surf. placed on each side of slab.
1939	3608-02	Plant Mix Bituminous	22'	1 1/2"	



YEARS		TOTAL MILES	UNINCORPORATED		INCORPORATED		RURAL		URBAN	
FROM	TO		RDWY. MI.	BR. MI.	RDWY. MI.	BR. MI.	RDWY. MI.	BR. MI.	RDWY. MI.	BR. MI.
1921	1926	25.14	21.55	0.00	3.29	0.00	23.85	0.00	1.29	0.00
1927	1935	23.39	20.42	0.05	2.92	0.00	22.59	0.05	0.75	0.00
1936	1939	23.58	20.41	0.05	2.92	0.00	22.58	0.05	0.75	0.00
1940	1949	23.38	20.41	0.05	2.92	0.00	20.41	0.05	2.92	0.00
1950	1955	23.37	20.40	0.05	2.92	0.00	20.40	0.05	2.92	0.00
1956	1965	22.73	20.28	0.05	2.40	0.00	20.28	0.05	2.40	0.00
1964		22.73	20.27	0.06	2.40	0.00	20.27	0.06	2.40	0.00

REMARKS: Layout is to scale as of 1936.

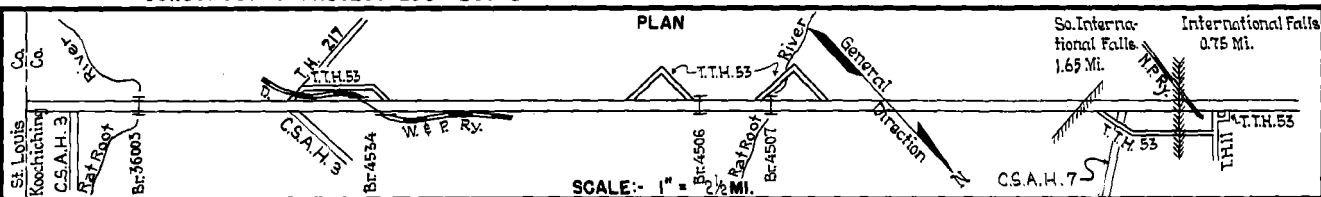
(1) This portion gravelled in December 1928. Grading contract not completed until 1927. (2) This work not done under these project numbers but lies within the limits of these projects. (3) Bridge built by maintenance crew N° 1.

PREPARED BY
HIGHWAY PLANNING SURVEY
IN COOPERATION WITH
U.S. PUBLIC ROADS ADMINISTRATION


STATE OF MINNESOTA
DEPARTMENT OF HIGHWAYS
ROAD LIFE STUDIES
CONSTRUCTION PROJECT LOG RECORD

CONTROL SECTION 3608
TRUNK HIGHWAY 55
COUNTY Koochiching
DISTRICT 1B

LIMITS: E. Co Line - S. Jet Hill in International Falls.



YEAR BUILT	PROJECT N°	DESCRIPTION			CODE N°
		TYPE	WIDTH	THICKNESS	
C	1940 3608-03	Plant Mix Bituminous	22'	1 1/2"	
C	1942 A.F.E. 47	Crib Wall			At west end of Br. 4534.
M	1945 A.F.E. 5	Bit. Seal Coat	22'		RG-3, 3055 Gal./Mi. Agg. 89 C.Y./Mi. Maint. Div.
C	1948 3608-06	Widening Concrete	32'	8"	0.76 Mi. Widened to 44'
M	1949 A.F.E. 4	Spot Treat. Bit. Surf. Repair	24'		MC-38563 19032 Gal. Agg. 1095 C.Y.
C	1950 3608-11	Plant Mix Bit	22'	1 1/2" added	0.19 Mi. Grading & Base at Ericeburg
M	1951 A.F.E. 28	Shoulder Re-graveling			2436 C.Y.
C	1956 3608-12	Grading Bit. Stab. Base Mixed Bit.	40'	5" on 12" Grav. Sub-base	
M	1957 A.F.E. 604	Spot Treat. Bit. Surf. Repair	24'		MC-2, 5368 Gbl. Agg. 462 Tons
C	1958 3608-16	Plant Mix Bit	24'	1 1/4" added	
C	1958 3608-15	Plant Mix Bit	44'	3"	on old concrete
M	1960	Light Bit. Seal	23'		RS-1, 36897 Gal. Agg. 1324 C.Y.
C	1962 3608-18	Traffic Signals			
M	1963	Spot Treat. Bit. Surf. Repair	24'	1"	MC-2, 18807 Gal. Agg. 1357 C.Y.



YEARS FROM	TO	TOTAL MILES	UNINCORPORATED		INCORPORATED		RURAL		URBAN	
			RDWY. MI.	BR. MI.	RDWY. MI.	BR. MI.	RDWY. MI.	BR. MI.	RDWY. MI.	BR. MI.

REMARKS: See Sheet N° 1.

