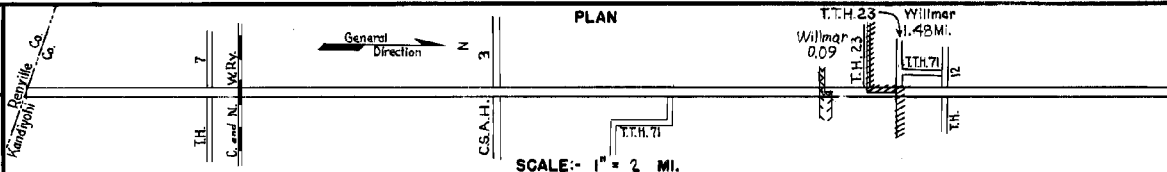


PREPARED BY
HIGHWAY PLANNING SURVEY
IN COOPERATION WITH
U. S. PUBLIC ROADS ADMINISTRATION

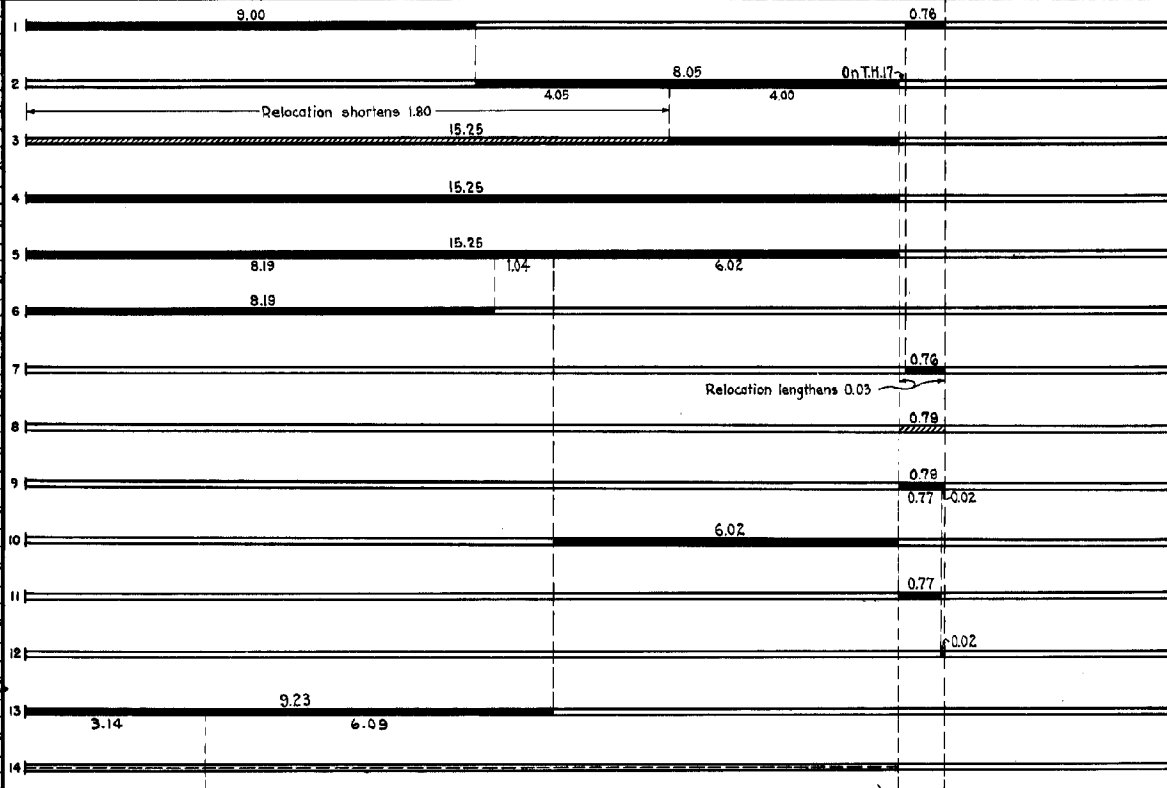
STATE OF MINNESOTA
DEPARTMENT OF HIGHWAYS
ROAD LIFE STUDIES
CONSTRUCTION PROJECT LOG RECORD

CONTROL SECTION 3411
TRUNK HIGHWAY 71
COUNTY Kandiyohi
DISTRICT 8A

LIMITS: S. Co. Line - Jct. T.H. 12 in Willmar.



YEAR BUILT	PROJECT N ^o	DESCRIPTION			CODE N ^o
		TYPE	WIDTH	THICKNESS	
		Gravel	22'	1"	No Record of Constr.
1921	71-4-2	Grading Gravel	24'	1"	Co. Job 2004.
1929	71-4-42	Grading	32'		
1928	71-4-42 A & B	Gravel	24'	2"	1000 CY. / Mile.
(1)					
1929	71-4-42 A	Oil Tr. Gravel	20'	1"	8726 Gal. / Mile. Maint. Dept.
(1)					
1930	71-4-42 B	Oil Tr. Gravel	20'	1"	7062 Gal. / Mile. Maint. Dept.
1932		Oil Tr. Gravel	30'		Maint. Dept.
1929	71-4-42	Grading	V.V.		Not used as T.H. until 1936.
1929	71-4-42 A	Gravel	V.V.		Not used as T.H. until 1936.
		Stab. Grav. Base Mixed Bit.	30' 24'	3" 1"	
1938	A.F.E. 21				Maint. Dept.
		Concrete Stab. Grav. Base Plant Mix Bit.	20' 22' 22'	9-79 5 1/2" 2"	Dual Type. 11 Rt. & Lt. of Conc. 11 Rt. & Lt. of Conc.
1938	3411-01	Concrete	42'	9-79	
C		Stab. Grav. Base Bit. Surf. Treat.	30' 25'	6" 3/4"	
1940	3411-03				
C		Back Sloping			Maint. Dept.
1940	A.F.E. 41				



YEARS FROM	TO	TOTAL MILES	UNINCORPORATED		INCORPORATED		RURAL		URBAN	
			RDWY. MI.	BR. MI.	RDWY. MI.	BR. MI.	RDWY. MI.	BR. MI.	RDWY. MI.	BR. MI.
1921	1928	17.81	17.05	0.00	0.76	0.00	17.05	0.00	0.76	0.00
1929	1935	16.01	15.25	0.00	0.76	0.00	15.25	0.00	0.76	0.00
1936	1963	16.04	15.25	0.00	0.79	0.00	15.25	0.00	0.79	0.00
1964	1964	16.04	15.19	0.00	0.85	0.00	15.19	0.00	0.85	0.00
1965	1973	16.04	14.69	0.00	1.35	0.00	14.69	0.00	1.35	0.00
1974		16.04	14.47	-	1.57	-	14.47	-	1.57	-

REMARKS: Layout is to scale as of 1936.

(1) This work not done under these project numbers but lies within the limits of these projects.

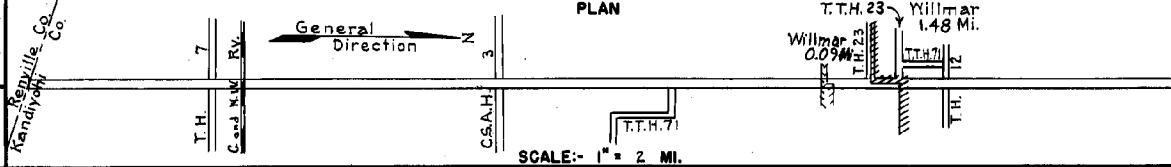
2-76

PREPARED BY
HIGHWAY PLANNING SURVEY
IN COOPERATION WITH
U.S. PUBLIC ROADS ADMINISTRATION

STATE OF MINNESOTA
DEPARTMENT OF HIGHWAYS
ROAD LIFE STUDIES
CONSTRUCTION PROJECT LOG RECORD

CONTROL SECTION 3411
TRUNK HIGHWAY 71
COUNTY Kandiyohi
DISTRICT 8A

LIMITS: S. Co. Line - Jet. T.H. 12 in Willmar



YEAR BUILT	PROJECT NO.	DESCRIPTION			CODE NO.	MILES
		TYPE	WIDTH	THICKNESS		
M 1940	A.F.E. 35	Bit Seal Coat			Asp.EM, 3620 Gal./Mi. Maint. Dept.	6.02
M 1941	A.F.E. 32	Spot Treat. Bit. Surf. Repair			SC3-Oil 1820 Gal./Mi. Grav. 40 CY/Mi. Maint. Dept.	6.02
M 1941	A.F.E. 5	Bit Seal Coat			RC3, 2453 Gal./Mi. Grav. 71 CY/Mi. Maint. Dept.	9.23
C 1941	3411-07	Flatten Slopes	32'			4.61
C 1942	A.F.E. 7	Seeding			Seeds supplied by R.S.D.(S.P.3411-09) Maint. Dept.	
M 1942	A.F.E. 4	Frost Boils			Maint. Dept.	6.02
M 1943	A.F.E. 4	Spot Treat. Bit. Surf. Repair			Oil; 2569 Gal./Mi. Grav. 219 CY/Mi. Maint. Dept.	6.02
M 1944	A.F.E. 4 A.F.E. 5	Spot Treat. Bit. Surf. Repair & Bit. Seal Coat			Bit. 5093 Gal./Mi. Agg. 88 CY/Mi. Maint. Div.	15.25
C 1946 (1)	3411-11	Concrete	22'	9-7-9		12.11 11.58
C 1947 (2)	3411-12 3411-13	Grading Concrete Improve Shoulders	38' 22'	9-7-9 3'	Salv. Bit. 8' Rt. & Lt. Special Ditch (700' along Willmar Ave.)	3.14
C 1954	3411-14	88' Sect. Concr. Arch. Culvert				
C 1961		Bituminous Shoulders	8'		Mi. Pr. 0.00-0.09 on West side, 0.45-0.63 on East side	0.18
C 1962	3411-19	Traffic Signals				
C 1965 & 1967	SF 3411-24	Construct Plant Mix. Bit. Shoulders Traffic Signals	2"		Bit. Mix 941 Tons 10 Rt. & Lt. at T.H. 7	

2-76

YEARS FROM	TO	TOTAL MILES	UNINCORPORATED		INCORPORATED		RURAL		URBAN	
			RDWY. MI.	BR. MI.	RDWY. MI.	BR. MI.	RDWY. MI.	BR. MI.	RDWY. MI.	BR. MI.


REMARKS: See Sheet No. 1
(1) Contract not final but work substantially complete in 1946.
(2) Contract not final on S.P. 3411-13 but work substantially complete in 1947.

PREPARED BY
TRAFFIC AND PLANNING DIVISION
IN COOPERATION WITH
U.S. DEPARTMENT OF COMMERCE
BUREAU OF PUBLIC ROADS


STATE OF MINNESOTA
DEPARTMENT OF HIGHWAYS
ROAD LIFE STUDIES
CONSTRUCTION PROJECT LOG RECORD

CONTROL SECTION 3411
TRUNK HIGHWAY 71
COUNTY Kandiyohi
DISTRICT 8A

LIMITS: S. Co. Line - Jct. T.H. 12 in Willmar



YEAR BUILT	PROJECT NO	DESCRIPTION			REMARKS
		TYPE	WIDTH	THICKNESS	
C 1967	3411-23	Grading & Base Rt & Lt. Asphaltic Conc.	48'	3"	8" P.C. Conc. base const Rt. & Lt. of conc. Inp.
C 1969	3411-32	Traffic Signals			at Willmar Ave.
M 1973	SF	Crack & Joint Seal			3,900 Lin. Ft.
C 1975	-40	TRAFFIC SIGNALS			AT WILLMAR AVE. AT ENTRANCES TO SKYLAB - KANDIMALL
C 1975	-39	WIDENING ASPHALTIC CONCRETE SURF CURBS GUTTER	20@24'		DIVIDED HIGHWAY FOR 0.64 MI.
C 1977	3411-44	WIDENING & BIT SURFACING	24'	2 1/2"	3.03
C 1977	3411-42	GRADE, WIDEN & BIT SURFACING	24'	2 1/2"	9.87
C 1977	3411-45	GRADING BIT SURFACE	20@24'	2 1/2"	1.22
C 1977	3411-39	GRADING BIT SURFACE	20@24'	2 1/2"	0.62
C 1978	3411-48	GRADING BIT SURFACE	20@24'	2 1/2"	0.34
M 1984	SF	Seal Coat	24'		3900 Gal.



YEARS		TOTAL MILES	UNINCORPORATED		INCORPORATED		RURAL		URBAN	
FROM	TO		RDWY. MI.	BR. MI.	RDWY. MI.	BR. MI.	RDWY. MI.	BR. MI.	RDWY. MI.	BR. MI.

REMARKS: See Sheet No 1

2-76

