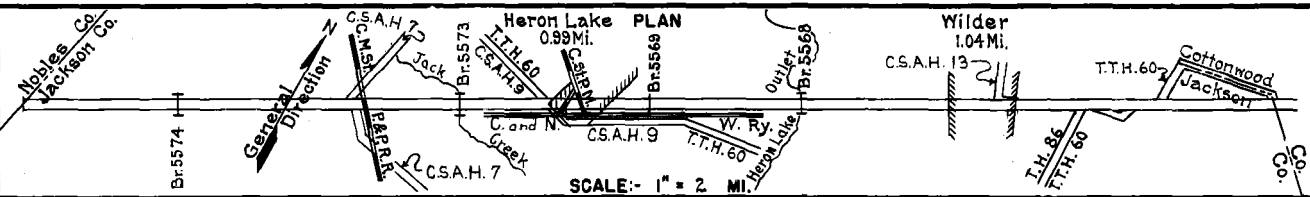


PREPARED BY
HIGHWAY PLANNING SURVEY
IN COOPERATION WITH
U.S. PUBLIC ROADS ADMINISTRATION


STATE OF MINNESOTA
DEPARTMENT OF HIGHWAYS
ROAD LIFE STUDIES
CONSTRUCTION PROJECT LOG RECORD

CONTROL SECTION 3204
TRUNK HIGHWAY 60
COUNTY Jackson
DISTRICT 7B

LIMITS: W. Co. Line - N. Co. Line



YEAR BUILT	PROJECT N ^o	DESCRIPTION			CODE N ^o
		TYPE	WIDTH	THICKNESS	
		Gravel	20' 2"	2" 6"	No Record of Constr. Added in 1934.
1936	60-85-23-1B,C&D	Grading Br. 5569 Br. 5568	32'		W126D. 90' L.T.
1936	60-85-23-1B,C&D	Gravel	24'	1 3/4"	800 C.Y./Mile. Maint. Dept.
1937	60-85-23-2	Grading	32'		
1937	A.F.E. 13	Gravel	24'	1 3/4"	700 C.Y./Mile. Maint. Dept.
1937	60-85-23-1A	Seeding & Fencing Grading Br. 5574 & 5573	32' 27'		35' B.S. & 60' B.S.
1937	60-85-23-1B,C&D 60-85-23-2	Gravel	24'	3"	700 Tons/Mile.
1938	60-85-23-1A	Gravel	24'	2 1/2"	1400 Tons/Mile.
1939	A.F.E. 1	Tiling			Maint. Dept.
1940	A.F.E. 34	Mixed Bitum.	24'	1 1/4"	3C2&4-10264 Gal./Mi. Grav. 417 C.Y./Mi. Maint. Dept.
1941	A.F.E. 16	Bit. Seal Coat	24'		RC3-2407 Gal./Mi. Grav. 56 C.Y./Mi. Maint. Dept.
1941	3204-03, 04, 05 & 06	Concrete	22'	9'-6"	
1942	A.F.E. 7	Seeding			Seed Supp. by R.S.D. See S.P. 3204-10-11-12 & 13 Maint. Dept.
1942	A.F.E. 4	Bit. Refreat.	24'		MC2-6753 Gal./Mi. Grav. 336 C.Y./Mi. Maint. Dept.



YEARS		TOTAL MILES	UNINCORPORATED		INCORPORATED		RURAL		URBAN	
FROM	TO		RDWY. MI.	BR. MI.	RDWY. MI.	BR. MI.	RDWY. MI.	BR. MI.	RDWY. MI.	BR. MI.
1934	1935	18.90	17.45	0.00	1.45	0.00	18.90	0.00	0.00	0.00
1936	1936	18.95	16.30	0.02	2.03	0.00	18.33	0.02	0.00	0.00
1937	1949	19.66	17.59	0.04	2.03	0.00	19.62	0.04	0.00	0.00
1950		19.69	17.62	0.04	2.03	0.00	19.65	0.04	0.00	0.00

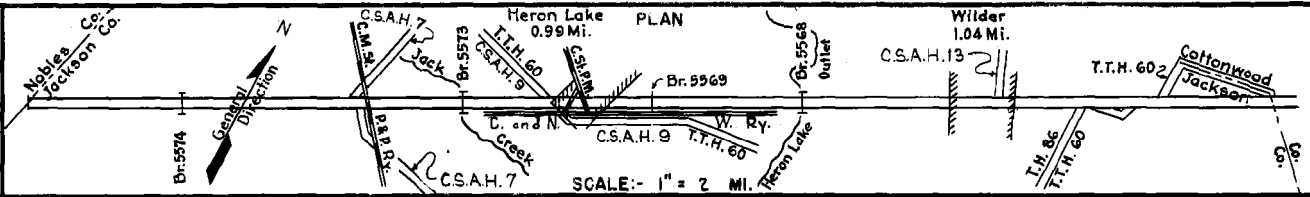
REMARKS: Layout is to scale as of 1937
 (1) This work not done under these project numbers but lies within the limits of these projects
 (2) Accumulated thickness.

PREPARED BY
HIGHWAY PLANNING SURVEY
IN COOPERATION WITH
U. S. PUBLIC ROADS ADMINISTRATION


STATE OF MINNESOTA
DEPARTMENT OF HIGHWAYS
ROAD LIFE STUDIES
CONSTRUCTION PROJECT LOG RECORD

CONTROL SECTION 3204
TRUNK HIGHWAY 60
COUNTY Jackson
DISTRICT TB

LIMITS: Y. Co. Line - N. Co. Line
Ref. Pt. 019+00.889 - 039+00.568



YEAR BUILT	PROJECT N ^o	DESCRIPTION				CODE N ^o
		TYPE	WIDTH	THICKNESS	REMARKS	
M	1943 A.F.E. 4	Spot Treat. Bit. Surf. Repair	26'		MC2&3, 9009 Gal./Mi. Grav. 478 C.Y./Mi. Maint. Dept.	
M	1944 A.F.E. 4	Bit. Surf. Repair	24'		MC3, 6244 Gal./Mi. Grav. 221 C.Y./Mi. Maint. Div.	
C	1945 A.F.E.16	Bit. Resurfacing Mixed Bit.	24'	7/8" added	MC-3, 9235 Gal./Mi. Grav. 404 C.Y./Mi. Maint. Div.	
M	1946 A.F.E. 4	Spot Treat. Bit. Surf. Repair & Fog Seal	24'		SC3&RC4, 11635 Gal. Agg. 438 C.Y.	
M	1947 A.F.E. 4	Spot Treat. Bit. Surf. Repair & Fog Seal	24'		SC-4&RC-4, 12899 Gal. Agg. 481 C.Y.	
M	1948 A.F.E. 4	Spot Treat. Bit. Surf. Repair	24'		SC-4, 8183 Gal. Agg. 485 C.Y.	
C	1948 3204-09	Grading Stab. Gravel	42'	36'	1200 C.Y./Mi.	
C	1950 3204-16	Grading Concrete	38'	22'	1.0'-1.5' Select Mat'l.	
C	1957 3204-16	Grade X-ing Signals				
M	1961	Concrete Pavement Repair			17,317 S.Y.	
C	1963 3204-21	Plant Mix Bit (Base) Plant Mix Bit (Surf) Gravel Shoulders	22'	4" 1 1/2"	Over P.C. Concrete Inplace	
M	1965 C	Light Bit. Seal	23'		RS-1C, 27695 Gal. Agg. 924 C.Y.	
C	1968 3204-24 3204-25	Passing & Turn La. Passing & Turn La.			Jct. T.H. 86 Jct. C.S.A.H. 9	
C	1974 - 29	Pl. Mix Bit Surf Gravel Shoulders	22'	2 1/2"		



YEARS		TOTAL MILES	UNINCORPORATED		INCORPORATED		RURAL		URBAN	
FROM	TO		RDWY. MI.	BR. MI.	RDWY. MI.	BR. MI.	RDWY. MI.	BR. MI.	RDWY. MI.	BR. MI.

REMARKS: See Sheet No. 1
 (1) Not in use until Br. 6423 in Cottonwood Co. is completed.
 (2) Contract not final but work substantially complete in 1950.

