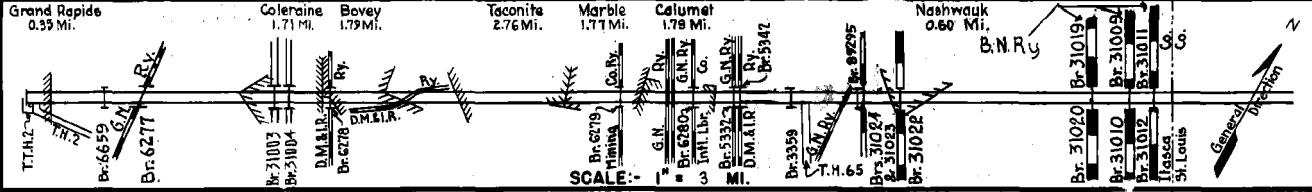


PREPARED BY
HIGHWAY PLANNING SURVEY
IN COOPERATION WITH
U. S. PUBLIC ROADS ADMINISTRATION


STATE OF MINNESOTA
DEPARTMENT OF HIGHWAYS
ROAD LIFE STUDIES
CONSTRUCTION PROJECT LOG RECORD

CONTROL SECTION 3116
TRUNK HIGHWAY 169
COUNTY Itasca
DISTRICT 1B

LIMITS: E. Jct. T.H. 2 In Grand Rapids - E. Co. Lins.



YEAR BUILT	PROJECT N ^o	DESCRIPTION			CODE N ^o
		TYPE	WIDTH	THICKNESS	
		Br. 5500, 6278, 6279 & 6280.	30' 6"	7 1/2"	No Record of Constr. D.P.G.-U.P. & D.P.G.-U.P. TRG.-U.P. & D.R.G.-U.P.
		Bit. Concr.	56'		No Record of Constr.
		Asphaltic Concr.	42'		No Record of Constr. Concrete Base.
		Wood Block	36'		No Record of Constr. Concrete Base.
1921	169-35-4	Grading Br. 3303, 3363, 3360, 3358, 3340, 3361 & 3362	30' 19' 7"		Co. Job 2001 & 2003. 225 LT. 20' C.S., 20' C.S., 20' C.S., U.P., 40' C.D.G. & 10' S.S.
1922	169-35-01	Concrete	18'	7 1/2"	Co. Job 2101. Trans. to T.H. 2 in 1932.
1922	169-35-01	Concrete Br. 3709 & 5341	(1) 20'	7 1/2"	Co. Job 2101 & 2003. 300 W.P.T. & U.P.
1928	169-35-01	Br. 5342 Br. 6282	42' 32'		B.S. & W.P.T.-U.P. D.R.G. & W.P.T.-U.P.
1930	169-35-01	Br. 6277	29'		TR4 & W.P.T.-U.P.
169-35-01	Br. 3363, 3709	24' 2"			20' C.S., 300 W.P.T. (Br. Wid.)
1932	169-35-33	3360, 3359, 3361, & 6281.	23'		2-20' C.S. & 40' C.D.G. (Br. Wid.)
169-35-4			28'		D.R.G.-U.P.
1932	169-35-34-1A	Grading Br. 6283	40'		W106 D.
1934	169-35-33	Concrete (2) Br. 5332, 5340 & 5341	46' 28' 3"		3 Underpasses.
169-35-33-6		Concrete	38'		5" Min. Thickness.
1934	169-35-34-1A	Gravel Concrete	30' 20'	1 1/2" 9-7-9	700 C.Y./Mile.
1935	169-35-33	Br. 5346	30'		B.S. & W.P.T.-U.P.



YEARS FROM	TO	TOTAL MILES	UNINCORPORATED		INCORPORATED		RURAL		URBAN	
			RDWY. MI.	BR. MI.	RDWY. MI.	BR. MI.	RDWY. MI.	BR. MI.	RDWY. MI.	BR. MI.
1921	1921	27.03	11.60	0.05	15.36	0.02	20.50	0.06	6.46	0.01
1922	1931	27.03	11.60	0.05	15.30	0.08	20.44	0.12	6.46	0.01
1932	1951	26.83	11.60	0.05	15.10	0.08	20.44	0.12	6.26	0.01
1952	1953	26.83	11.59	0.05	15.11	0.08	20.43	0.12	6.27	0.01
1954	1955	26.58	11.25	0.05	15.27	0.01	20.15	0.06	6.37	0.00
1956	1959	26.62	11.35	0.04	15.22	0.01	20.21	0.05	6.36	0.00
1960	1965	26.62	11.11	0.04	15.46	0.01	20.21	0.05	6.36	0.00

REMARKS: Layout is to scale as of 1932.

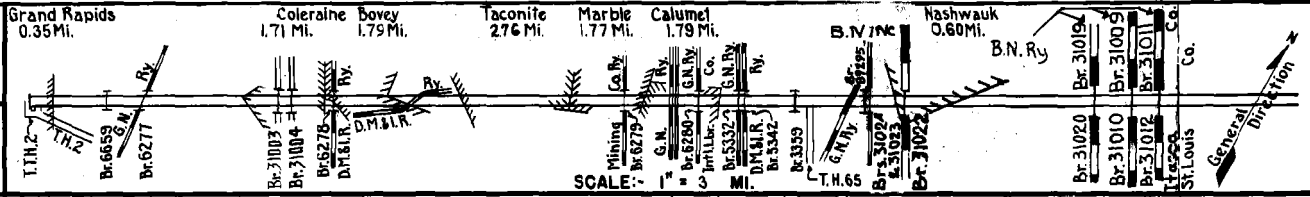
- (1) Variable width from 0.81 Mi. E. of W. Limits of Coleraine to N. Limits of Bovey.
- (2) Br. 5340 & 5341 rebuilt.

PREPARED BY
HIGHWAY PLANNING SURVEY
IN COOPERATION WITH
U.S. PUBLIC ROADS ADMINISTRATION


STATE OF MINNESOTA
DEPARTMENT OF HIGHWAYS
ROAD LIFE STUDIES
CONSTRUCTION PROJECT LOG RECORD

CONTROL SECTION 3116
TRUNK HIGHWAY 169
COUNTY Itasca
DISTRICT 18

LIMITS: E. Jct. T.H. 2 in Grand Rapids - E. Co. Line



YEAR BUILT	PROJECT N ^o	DESCRIPTION			CODE N ^o
		TYPE	WIDTH	THICKNESS	
C	1955 3116-37	Base Widening*	24'3"	3'-4"	1
	3116-38	Plant Mix Bit.			
M	1956 A.F.E. 605	Bit. Seal Coat	24'3"		2
C	1956 3116-24	Grading (5)	40'		3
	3116-48	Bit. Stab. Base	40'	6"	
C	1956 3116-32	Plant Mix Bit.	24'3"	3"	4
		Grading	40'		
C	1956 3116-43	Bit. Stab. Base	40'	9"	5
		Plant Mix Bit.	24'	3"	
C	1956 3116-43	Sand-Grav. Sub-base	44'	12"	6
		Gravel Base	44'	4"	
M	1957 A.F.E. 605	Bit. Seal Coat			7
C	1961	Channelization of intersection of CSAH 61 in Coleraine			8
M	1962	Light Bit. Seal	24'		9
C	1963 3116-55	Widening P.C. Concrete rt. & lt. of Concrete imp.	36'	5' rt & lt.	10
C	1965 C	Remove Shldr. Drains			11
		Plant Mix Bit.	24'4"	2 1/2"	
C	1966 3116-58	Gravel Shoulders			12
		Curb & Gutter			
C	1966 3116-59	Const. of turning lanes & Bit. Surf.	Var.	Var.	13
		Grading, Select gran.			
C	1967 3116-57	Gravel & Bit. Base	62'11/2"	3"	14
		Plant Mix Bit.	24'4"	3"	
C	1967 3116-31003	Grading Sub-base			
		Gravel & Bit. Base			
		Plant Mix Bit.			
C	1967 3116-31003	Br. 31003	2028'		
		Br. 31004			



YEARS FROM	TOTAL MILES TO	UNINCORPORATED		INCORPORATED		RURAL		URBAN	
		ROWY. MI.	BR. MI.	ROWY. MI.	BR. MI.	ROWY. MI.	BR. MI.	ROWY. MI.	BR. MI.

REMARKS: See Sheet No. 1.
(4) Br. 6279, T.P.G. & B.S. - U.P., 37' roadway, reconstructed by others. (5) Remove Br. 5346.

