

PREPARED BY
HIGHWAY PLANNING SURVEY
IN COOPERATION WITH
U.S. PUBLIC ROADS ADMINISTRATION

STATE OF MINNESOTA
DEPARTMENT OF HIGHWAYS
ROAD LIFE STUDIES
CONSTRUCTION PROJECT LOG RECORD


CONTROL SECTION 3112
TRUNK HIGHWAY 85
COUNTY Hasca
DISTRICT 18

LIMITS: N. Jct. T.H. 169 in Nashwauck - W. Jct. T.H. 1 near Togo.

Nashwauck
2.08 Mi. S.C.S.A.H. 8
General Direction
T.H. 65

PLAN

YEAR BUILT	PROJECT N°	DESCRIPTION			CODE N°
		TYPE	WIDTH	THICKNESS	
		Gravel	VR		No Record of Constr.
					Added in 1934.
		Gravel	8'	3"	No Record of Constr.
		Br. 6214, 6215 & X-205	17'4"		Added in 1934. 45' W.P.T., 30' W.P.T. & I.A.L.S.
		Earth	20'2"		No Record of Constr.
		Br. 6213	18'		Added in 1934. 45' W.P.T.
1922		Br. 3719	19'		20' Conc. Slab.
		Br. 3718	19'		20' Conc. Slab.
1931		Grading	28'		Co. Job 3104. Added in 1934.
1934		Br. 8322	23'		14' Leg Span. Maint. Dept.
1936	65=159-21-A&B	Grading	28'		
1936	65=159-21-1A	CaCle Stab. Grav. Stab. Grav. Base	28' 22'	2" 8"	
1936	65=159-21-1B	CaCle Stab. Grav. Surf. Stab. Grav. Base	28' 22'	2" 8"	
1936		Gravel	27'	3"	No Record of Constr. Status Map shows Gravel in 1936.
1939	A.F.E. 16	Bit. Surf. Treat.	24'	3/4"	Maint. Dept.
1939	1938 A.F.E. 20 1939 A.F.E. 22 & 50	Regrading Gravel	24'	1"	Plans & Engr. (S.P. 3112-02 & 03). Maint. Dept.
M	1940 A.F.E. 16	Spot Treat. Bit. Surf. Repair			SG 3,6548 Gal./Mi. Sand 29 CY./Mi. Maint. Dept.
M	1940 A.F.E. 23	Regraveling			425 CY./Mi. Maint. Dept.



YEARS FROM	TO	TOTAL MILES	UNINCORPORATED		INCORPORATED		RURAL		URBAN	
			RDWY. MI.	BR. MI.	RDWY. MI.	BR. MI.	RDWY. MI.	BR. MI.	RDWY. MI.	BR. MI.
1934	1935	32.66	5.19	0.03	1.44	0.00	3.19	0.03	1.44	0.00
1936	1936	32.56	5.17	0.03	1.36	0.00	3.17	0.03	1.36	0.00
1936	1943	32.47	3.08	0.03	1.36	0.00	3.08	0.03	1.36	0.00
1944	1957	32.48	3.08	0.03	1.37	0.00	3.08	0.03	1.37	0.00
1958	1974	32.12	30.72	0.03	1.37	0.00	30.72	0.03	1.37	0.00
1975		32.89	30.78	0.03	3.08	—	30.78	0.03	2.08	—

REMARKS: Layout is to scale as of 1936.

10-75

PREPARED BY
HIGHWAY PLANNING SURVEY
IN COOPERATION WITH
U.S. PUBLIC ROADS ADMINISTRATION


STATE OF MINNESOTA
DEPARTMENT OF HIGHWAYS
ROAD LIFE STUDIES
CONSTRUCTION PROJECT LOG RECORD

CONTROL SECTION 3112
TRUNK HIGHWAY 65
COUNTY Itasca
DISTRICT 1B

LIMITS: N.Jct.T.H.169 in Nashauk-W.Jct.T.H.in ear Togo

Nashauk 2.08 Mi. SC. 5. A.H. B
General Direction
T.H. 65

YEAR BUILT	PROJECT N ^o	DESCRIPTION			CODE N ^o
		TYPE	WIDTH	THICKNESS	
M 1941	A.F.E. 17	Spot Treat. Bit. Surf. Repair	22'	22'	1
M 1941	A.F.E. 11	Spot Graveling	22'	38 C.Y./Mi.	2
C 1942	Gang 1 A.F.E. 29	Br. 6213 & 6214 Br. Approach	22'	29 B.S. & 20 B.S.	3
M 1942	A.F.E. 6	Regraveling		223 C.Y./Mi.	4
M 1942	A.F.E. 4	Spot Treat. Bit. Surf. Repair		SC3A & RC3 46926/Mi. Agg. 23 C.Y./Mi.	5
C 1943	Gang #3 A.F.E. 19	Br. 6215	30'	Rebuild Old Br. 30' B.S.	6
M 1943	A.F.E. 4	Spot Treat. Bit. Surf. Repair	22'	MC2, 3021 Gal./Mi. Sand, 7 C.Y./Mi.	7
C 1944	3112-07	Gravel Base Mixed Bit.	24' 3/4" 2 1/2"	Added to Old Base	8
M 1944	A.F.E. 4	Spot Treat. Bit. Surf. Repair	24'	MC2, 3305 Gal./Mi. Agg. 97 C.Y./Mi.	9
C 1945	Br. Crew #1 Br. Crew #3 A.F.E. 18	Br. 8322 Br. Approach	30'	20' B.S. Maint. Div.	10
C&M 1945	A.F.E. 6	Grav. Resurfacing (Spot)	24'	Revert Bit. Surf (31 Mi.) 344 C.Y./Mi.	11
M 1945	A.F.E. 4	Spot Treat. Bit. Surf. Repair	24'	MC2, 3906 Gal./Mi. Agg. 180 C.Y./Mi.	12
C 1946 (1)	3112-10	Grading Stab. Gravel	26' 2"		13
C 1947	A.F.E. 32	Bit. Surfacing Bit. Surf. Treat. (Mixed Prime)	26'	SC-3 & MC-3, 941966 Gal.	14



YEARS FROM	TOTAL TO	UNINCORPORATED		INCORPORATED		RURAL		URBAN	
		RDWY. MI.	BR. MI.	RDWY. MI.	BR. MI.	RDWY. MI.	BR. MI.	RDWY. MI.	BR. MI.

REMARKS: See Sheet No 1
(1) Contract not final but work substantially complete in 1946.

1075

PREPARED BY
HIGHWAY PLANNING SURVEY
IN COOPERATION WITH
U.S. PUBLIC ROADS ADMINISTRATION

STATE OF MINNESOTA
DEPARTMENT OF HIGHWAYS
ROAD LIFE STUDIES
CONSTRUCTION PROJECT LOG RECORD

CONTROL SECTION 312
TRUNK HIGHWAY 65
COUNTY Itasca
DISTRICT 1B

LIMITS: N.Jct. T.H. 169 in Nashauk - W.Jct. T.H. 1 near Togo

Nashauk
2.08 Mi.

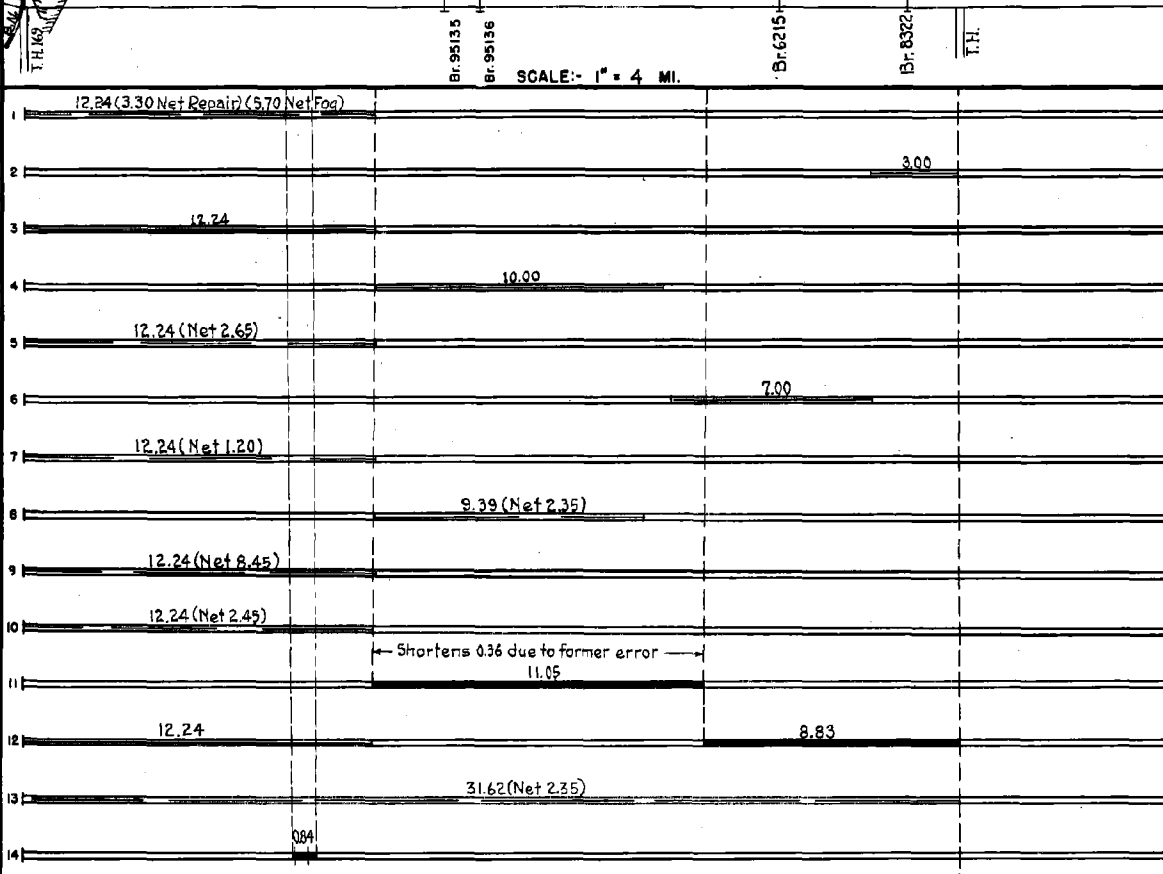
SC.S.A.H.8

General Direction z

PLAN

T.H. 65

YEAR BUILT	PROJECT N ^o	DESCRIPTION			CODE N ^o
		TYPE	WIDTH	THICKNESS	
M 1948	A.F.E. 4	Spot Treat Bit. Surf. Repair Spot Fog Seal	24'		
M 1949	A.F.E. 6	Grav. Resurfacing	24'		
M 1950	A.F.E. 4	Bit. Fog Seal	24'		
M 1950	A.F.E. 6	Gravel Resurfacing			
M 1952	A.F.E. 4 A.F.E. 25	Spot Treat Bit. Surf. Repair Sag Repair	24'		
M 1952	A.F.E. 6	Grav. Resurfacing	24'		
M 1953	A.F.E. 604	Spot Treat Bit. Surf. Repair	24'		
M 1953	A.F.E. 606	Regravel (Spots)			
M 1955	A.F.E. 604 A.F.E. 818	Spot Treat Bit. Surf. Repair Sag Repair (0.20M)			
M 1958	A.F.E. 604	Spot Treat Bit. Surf. Repair	24'		
C 1958	A.F.E. 819	Gravel Base Mixed Bit.	24' 4" 24' 2"		
C&M 1959	A.F.E. 822 A.F.E. 605	Gravel Base Road Mix Bit. Light Bit Seal	28' 4" 24' 1 1/2" 25'		
M 1960		Spot Treat Bit. Surf. Repair	24'		
C 1962		Grading, Grav. Base Mixed Bit. 90 Struct. Plate Culv.	12' 24'		



YEARS FROM	TOTAL TO	UNINCORPORATED		INCORPORATED		RURAL		URBAN	
		RDWY. MI.	BR. MI.	RDWY. MI.	BR. MI.	RDWY. MI.	BR. MI.	RDWY. MI.	BR. MI.

REMARKS: See Sheet N^o 1


PREPARED BY
TRAFFIC AND PLANNING DIVISION
IN COOPERATION WITH
U.S. DEPARTMENT OF COMMERCE
BUREAU OF PUBLIC ROADS

STATE OF MINNESOTA
DEPARTMENT OF HIGHWAYS
ROAD LIFE STUDIES
CONSTRUCTION PROJECT LOG RECORD

CONTROL SECTION 3112
TRUNK HIGHWAY 65
COUNTY Itasca
DISTRICT 18


LIMITS: N. Jct. T.H. 169 in Nashauk - W. Jct. T.H. 1 near Togo

Nashauk
2.08 Mi.
T.H. 169
T.H. 65



PLAN

YEAR BUILT	PROJECT NO.	DESCRIPTION				REMARKS
		TYPE	WIDTH	THICKNESS		
M 1962		Light Bit Seal Spot Treat. Bit Surf. Repair	24'			RS-2, 306 Gal. Agg. 14 C.Y. Rd. Mix 88.2 tons
M 1964	S.F.	Spot Treat. Bit Surf. Repair Grade Lifts	24'	1" 4-5"		Bit Mixture 3515 Tons MC-2+3, 49495 Gal. Pit Run Sand + Gravel
M 1967	SF	Bit Surf. Repair	24'			Rd. Mix Bit. 4,366.4 Ton
M 1967	C	Bit Seal Coat	24'			CRS-1 Bit. 20,053 Gal. FA-1 Agg. 747.4 C.Y.
M 1969	SF	Gravel Lift Bit Surf. Repair	24'	Var 1"		2795 C.Y. MC-250 73,938 Gal. Agg. 1459 Tons
M 1969	SF	Grade Lift Bit Surf. Repair	24'	7" 1"		
M 1971	SF	Bit Surf. Repair	24'	1"		MC-250-65991 Gal. Agg. 4,467 Tons
M 1973	SF	Spot Patching	24'	Var		MC-250 87,172 Gal. Agg. 6,705 Tons
C 1968	3116-69	Pl. Mix Bit. Surf GRAVEL SHLDRS	24'	1 1/2" 8'		TRANSFERRED IN FROM C.S. 3116
C 1975	3116-79	GRADE, BIT. BASE Pl. Mix Bit. Surf. GRAVEL SHLDRS	24'	3" 10'		
C 1976	3112-18	Pl. Mix Bit. Surf. GRAVEL SHLDRS	24'	2 1/2" 1'		
C 1978	3112-19	BIT SURF. & AGG. SHLDRS. BR 95135 REMOVED DRAINAGE, SUBGRADE TREATMENT	24'	1/2"-6" MIN		REPL BY 2-72 RCPA(10' o.s.)
C 1979	3112-25	Bit Surf. Const.	40'	3/4"		Bit Spec. 2361 571 Ton ASPH. CONC. 46 Ton
C 1982	3112-23	Bridge Const. Br. 95135, Repl. Br. 6213 Br. 95136, Repl. Br. 6214				DBL 12x8 Conc. Box Culv. " " " " " "
M 1983	SF	Spot Bit Overlay	24'	1-4"		Sp. 2341



YEARS FROM	TOTAL TO	UNINCORPORATED		INCORPORATED		RURAL		URBAN		REMARKS
		ROWY. MI.	BR. MI.	ROWY. MI.	BR. MI.	ROWY. MI.	BR. MI.	ROWY. MI.	BR. MI.	
										See Sheet No. 1

