

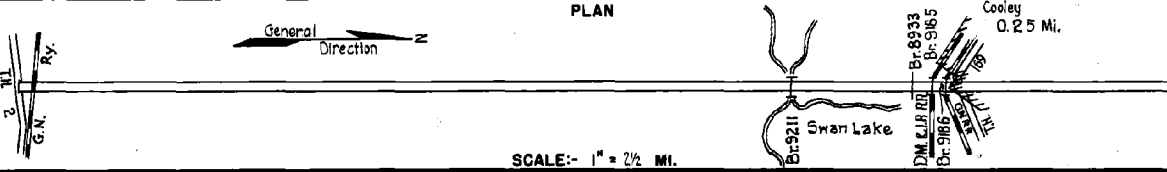
PREPARED BY
HIGHWAY PLANNING SURVEY
IN COOPERATION WITH
U. S. PUBLIC ROADS ADMINISTRATION

STATE OF MINNESOTA
DEPARTMENT OF HIGHWAYS
ROAD LIFE STUDIES
CONSTRUCTION PROJECT LOG RECORD


CONTROL SECTION 311
TRUNK HIGHWAY 65
COUNTY Itasca
DISTRICT 78

LIMITS: Jct. T.H.2 near Swan River - S. Jct. T.H.169 in Cooley

PLAN



YEAR BUILT	PROJECT N°	DESCRIPTION			CODE N°
		TYPE	WIDTH	THICKNESS	
		Gravel	24'	3"	No Record of Constr. Added in 1934.
		Br. 3358 & X-247			280' H.T. & B.S. @ 17' L.S.
1932		Gravel	24'		Co. Job 3103
		Gravel	24'	2 1/2"	1200 C.Y./Mile. Added in 1934.
1934		Br. 2457	23'		14' Wood Span Maint. Dept.
1935		Br. 3358	19'		Widening. 280' H.T. & B.S. Maint. Dept.
1937	65-159-22	Crossing Signal			D.M. & I.R. Ry.
1937	A.F.E. 14	Mixed Bit. Surface	20'	1"	Maint. Dept.
M	1940 A.F.E. 15	Spot Treat.			563,1713 Gal./Mi.
		Bit. Surf. Repair			Maint. Dept.
M	1941 A.F.E. 21	Spot Treat.			563,5728 Gal./Mi.
		Bit. Surf. Repair	24'		Sand 23 C.Y./Mi. Maint. Dept.
M	1942 A.F.E. 6	Regraveling			376 C.Y./Mi. Maint. Dept.
M	1942 A.F.E. 4	Spot Treat.			563,8236 Gal./Mi.
		Bit. Surf. Repair	24'		Agg. 8 C.Y./Mi. Maint. Dept.
M	1943 A.F.E. 4	Spot Treat.			MG2,1283 Gal./Mi.
		Bit. Surf. Repair	24'		Maint. Dept.
M	1944 A.F.E. 4	Spot Treat.			MC2,3118 Gal./Mi.
		Bit. Surf. Repair	24'		Agg. 169 C.Y./Mi. Maint. Dept.
M	1945 A.F.E. 4	Spot Treat.			MC2,1987 Gal./Mi.
		Bit. Surf. Repair	24'		Agg. 32 C.Y./Mi. Maint. Div.
M	1945 A.F.E. 6	Grav. Resurfacing			308 C.Y./Mi. Maint. Div.



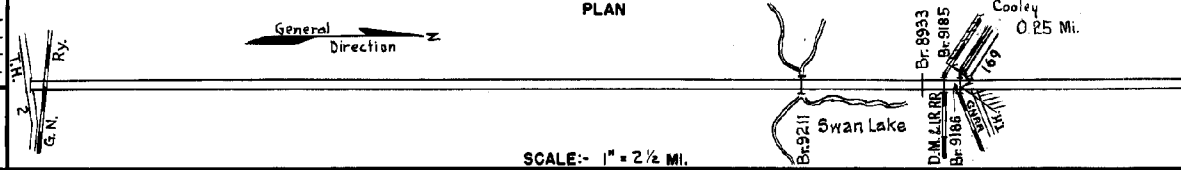
YEARS		TOTAL MILES	UNINCORPORATED		INCORPORATED		RURAL		URBAN		REMARKS: Layout is to scale as of 1934.
FROM	TO		RDWY. MI.	BR. MI.	RDWY. MI.	BR. MI.	RDWY. MI.	BR. MI.	RDWY. MI.	BR. MI.	
1934	1953	20.35	7.16	0.05	0.12	0.00	20.28	0.05	0.00	0.00	
1934	1956	18.94	18.77	0.05	0.12	0.00	18.89	0.05	0.00	0.00	
1957	1965	18.78	18.63	0.03	0.12	0.00	18.75	0.03	0.00	0.00	
1966	1970	18.86	18.63	0.03	0.20	0.00	18.83	0.03	0.00	0.00	
1971		18.88	18.60	0.03	0.25	0.00	18.60	0.03	0.00	0.00	

PREPARED BY
HIGHWAY PLANNING SURVEY
IN COOPERATION WITH
U.S. PUBLIC ROADS ADMINISTRATION


STATE OF MINNESOTA
DEPARTMENT OF HIGHWAYS
ROAD LIFE STUDIES
CONSTRUCTION PROJECT LOG RECORD

CONTROL SECTION 3111
TRUNK HIGHWAY 65
COUNTY Itasca
DISTRICT 18

LIMITS: Jct. TH 2 near Swan River - S. Jct. TH 169 in Cooley.



YEAR BUILT	PROJECT N°	DESCRIPTION			CODE N°
		TYPE	WIDTH	THICKNESS	
M 1946	A.F.E. 4	Spot Treat. Bit. Surf. Repair	24'		
M 1947	A.F.E. 4	Spot Treat. Bit. Surf. Repair	24'		
C 1948	A.F.E. 24	Bit Resurfacing(3.90) Bit. Surfacing(0.10) Mixed Bit.	24'	1" added	
M 1948	A.F.E. 6	Grav. Resurfacing	24'		
M 1950	A.F.E. 4	Spot Treat. Bit. Surf. Repair	24'		
M 1951	A.F.E. 4	Bit Surf. Repair	24'		
M 1952	A.F.E. 4	Spot Treat. Bit. Surf. Repair	24'		
M 1953	A.F.E. 604	Spot Treat. Bit. Surf. Repair			
C 1953	3111-02	Grading Gravel	32' 24'	2"	
C 1954	3111-04	Grading Sand-Grav Mat'l Gravel	32' 32' 26'	12" 2"	
C 1954	3111-06	Gravel Base Mixed Bit.	30' 26'	3'-8" 1 1/2"	added thickness
C 1955	3111-07	Gravel Base Mixed Bit.	30' 26'	4" 1 1/2"	added thickness
M 1955	A.F.E. 604	Spot Treat. Bit. Surf. Repair	24'		
C 1957	3111-08	Grading Gravel Base Mixed Bit.(Base)	38' 38' 26'	4" 1 1/2"	



YEARS FROM	TO	TOTAL MILES	UNINCORPORATED		INCORPORATED		RURAL		URBAN	
			RDWY. MI.	BR. MI.	RDWY. MI.	BR. MI.	RDWY. MI.	BR. MI.	RDWY. MI.	BR. MI.

REMARKS: See Sheet N° 1
(1) Contract not final but work substantially complete on S.P. 3111-04 & 3111-06

75 - Mar.

