



CONSTRUCTION PROJECT LOG

Prepared by
Office of Transportation System Management

Last updated on: 8-11-2023

Control Section 3107

TRUNK HIGHWAY: MN6

COUNTY: Itasca

DISTRICT: 1 (Duluth)

LIMITS:
JCT US-2 to Itasca-Koochiching County Line
Ref. Pt. 088+00.890 - 130+00.183

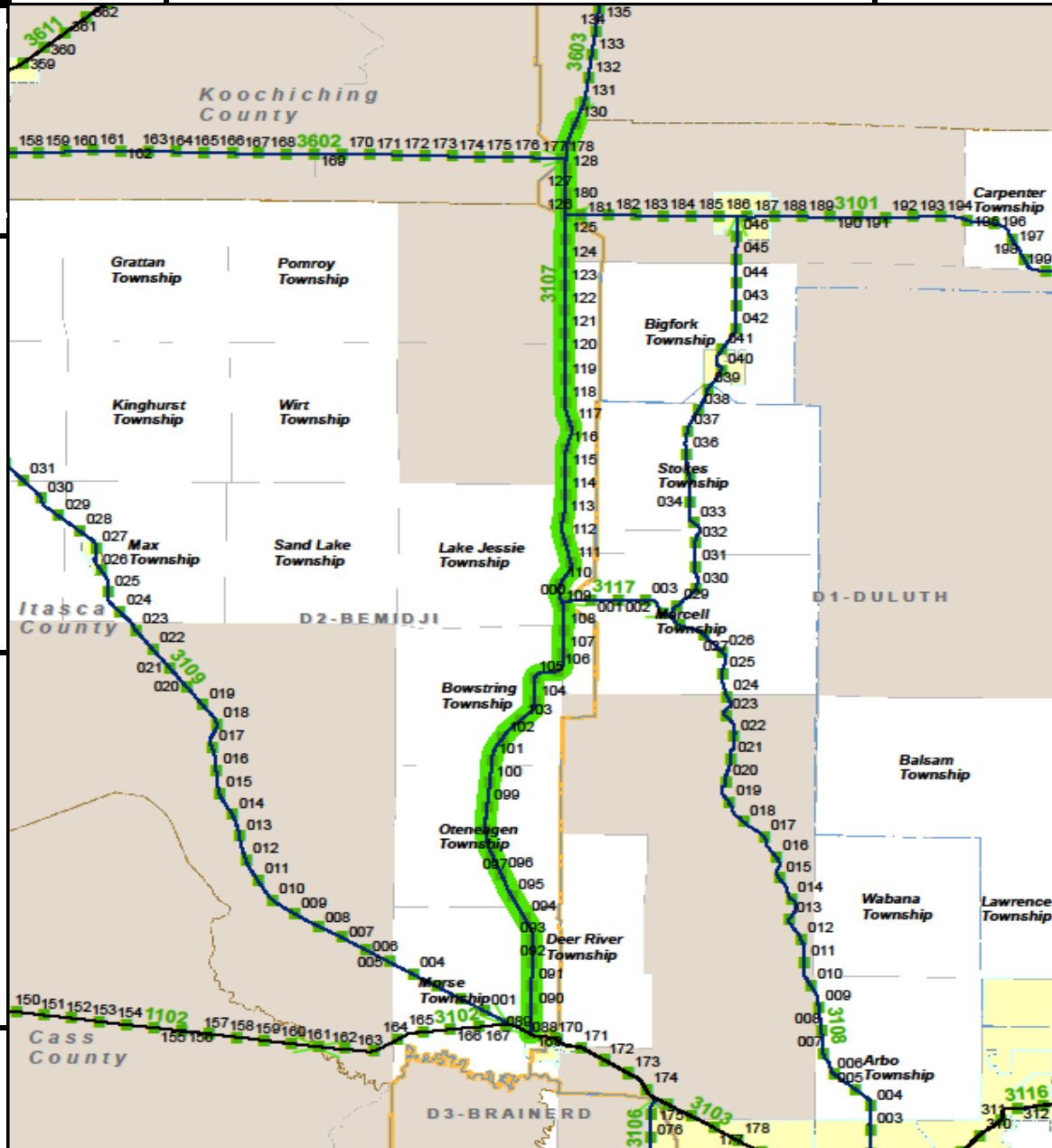
NOTES:

Symbology:

Stick Map Legend				
Highway	State-Aid	Non State-Aid	City Limit	Bridge
			■	◆

DISCLAIMER: If you encounter broken hyperlinks, please fill out Data Practice Form:

<http://www.dot.state.mn.us/information/datapractices/index.html>

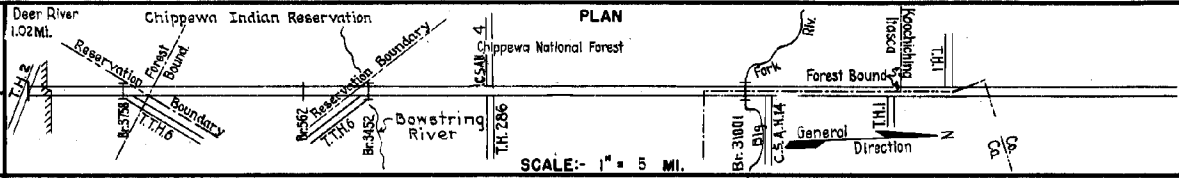


PREPARED BY
HIGHWAY PLANNING SURVEY
IN COOPERATION WITH
U. S. PUBLIC ROADS ADMINISTRATION


STATE OF MINNESOTA
DEPARTMENT OF HIGHWAYS
ROAD LIFE STUDIES
CONSTRUCTION PROJECT LOG RECORD

CONTROL SECTION 3107
TRUNK HIGHWAY 6
COUNTY Itasca
DISTRICT 1B

LIMITS: W. Jct. T.H. 2 In Deer River - N. Co. Line



YEAR BUILT	PROJECT N ^o	DESCRIPTION			CODE N ^o
		TYPE	WIDTH	THICK-NESS	
		Gravel	16' 20'	2'	No Record of Constr.
		Br. 1634	17'		90' B.S. & L. T.
1920	6-61-1	Br. 3452	19'		50' C.D.G.
1922	6-61-21	Br. 3758	20'		16' Conc. Slab
1925		Br. 1209	20'		30' B.S. Maint Dept.
1927	6-61-22	Grading	30'		Entered system in 1928
1929	6-61-22	Gravel	24'	3/4"	1700 CY/Mile
1931	6-61-23A	Grading	28'		
		Gravel	24'	2"	900 CY/Mile
1934	6-61-24-1&2	Grading	32'		W/O&D
		Br. 562			
1935	6-61-24-1	Gravel	24'	2 1/2"	1600 Ton/Mile
1935		Bit. Tr. Gravel	28'	1/2"	Maint Dept.
1935	6-61-24-1	Bit. Tr. Gravel	28'	1/2"	Maint Dept.
1935	6-61-24-1&2	Gravel	24'	4/8"	1000 CY/Mile
					Maint Dept.
1935		Grading	24'		Maint Dept.
		Gravel	18'	1/2"	500 CY/Mile
1936	6-61-24-1&2	Oil Tr. Gravel	24'	3/4"	Maint Dept.



YEARS		TOTAL MILES	UNINCORPORATED		INCORPORATED		RURAL		URBAN	
FROM	TO		RDWY. MI.	BR. MI.	RDWY. MI.	BR. MI.	RDWY. MI.	BR. MI.	RDWY. MI.	BR. MI.
1921	1927	23.98	23.05	0.05	0.88	0.00	23.93	0.05	0.00	0.00
1923	1930	38.71	31.78	0.05	0.88	0.00	36.66	0.05	0.00	0.00
1931	1933	40.41	39.48	0.05	0.88	0.00	40.36	0.05	0.00	0.00
1934	1938	41.63	40.70	0.05	0.88	0.00	41.58	0.05	0.00	0.00
1939	1946	41.75	40.78	0.05	0.92	0.00	41.70	0.05	0.00	0.00
1947	1950	41.76	40.77	0.05	0.94	0.00	41.71	0.05	0.00	0.00
1951	1959	41.76	40.77	0.05	0.94	0.00	40.77	0.05	0.94	0.00

REMARKS: Layout is to scale as of 1934.
 (1) This work not done under these project numbers but lies within the limits of these projects.

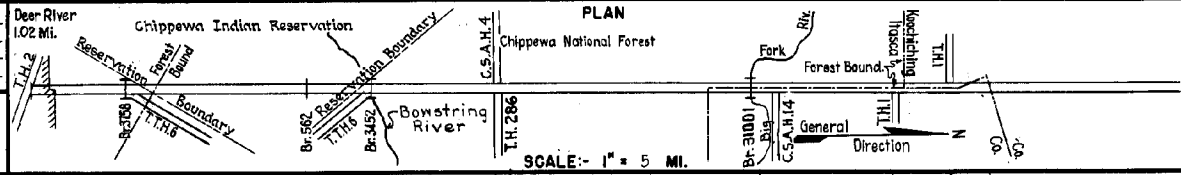
9.74

PREPARED BY
HIGHWAY PLANNING SURVEY
IN COOPERATION WITH
U. S. PUBLIC ROADS ADMINISTRATION


STATE OF MINNESOTA
DEPARTMENT OF HIGHWAYS
ROAD LIFE STUDIES
CONSTRUCTION PROJECT LOG RECORD

CONTROL SECTION 3107
TRUNK HIGHWAY 6
COUNTY Itasca
DISTRICT 1B

LIMITS: W. Jct. T.H. 2 in Deer River - N. Co. Line



YEAR BUILT	PROJECT N ^o	DESCRIPTION			CODE N ^o
		TYPE	WIDTH	THICK-NESS	
1936		Oil Tr. Gravel	18'	3/4"	Maint. Dept.
(1)					
1937	6-61-24-182	Oil Tr. Gravel	24'	1 1/2"	Maint. Dept.
1937		Oil Tr. Gravel Br. 1209	24'	1 1/2"	Maint. Dept. 30 BS. (Widening)
		Oil Tr. Gravel	28'	1 1/2"	No Record of Constr. City street taken over in 1939.
1939		Concrete Widening (Rt.)	40'	16"	Cont. 4218 (Supp. Ag. #11) Widening by W.P.A. State & Village.
1939	3107-03	Br. 3168	34'		16' C.S. (Widening)
M	1940 A.F.E. 19	Spot Treat. Bit. Surf. Repair			SG 3,2278 Gal./Mi. Sand 26 C.Y./Mi. Maint. Dept.
M	1940 A.F.E. 25	Regraveling			321 C.Y./Mi. Maint. Dept.
M	1941 A.F.E. 20	Spot Treat. Bit. Surf. Repair & Fog Seal	24'		SG 3 & RC 3,2776/Mi. Sand 17 C.Y./Mi. Maint. Dept.
M	1942 A.F.E. 4	Spot Treat. Bit. Surf. Repair	24'		SG 3A, 966 Gal./Mi. Maint. Dept.
M	1942 A.F.E. 6	Regraveling			315 C.Y./Mi. Maint. Dept.
M	1943 A.F.E. 4	Spot Treat. Bit. Surf. Repair	24'		MC 2,549 Gal./Mi. Maint. Dept.
C	1943 A.F.E. 6	Scarify Bit. Surf. Gravel (Revert Bit. Surf.)			402 C.Y./Mi. Maint. Dept.
M	1944 A.F.E. 4	Spot Treat. Bit. Surf. Repair	24'		MC 2,1563 Gal./Mi. Agg. 38 C.Y./Mi. Maint. Div.



YEARS		TOTAL MILES	UNINCORPORATED		INCORPORATED		RURAL		URBAN	
FROM	TO		RDWY. MI.	BR. MI.	RDWY. MI.	BR. MI.	RDWY. MI.	BR. MI.	RDWY. MI.	BR. MI.
1940	1962	41.76	40.69	0.05	1.02	0.00	41.71	0.05	0.00	0.00
1963	1964	41.38	40.31	0.05	1.02	0.00	41.33	0.05	0.00	0.00
1965		41.26	40.19	0.05	1.02	0.00	41.21	0.05	0.00	0.00

REMARKS: See Sheet 1

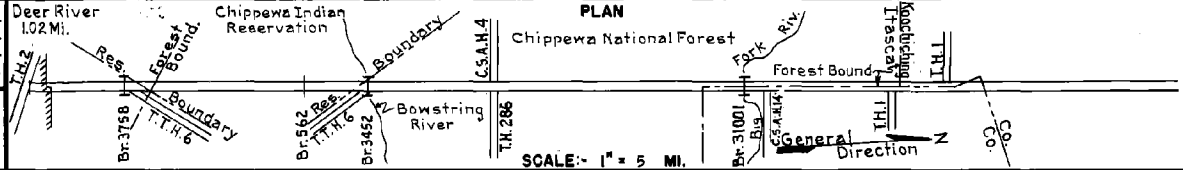
9.74

PREPARED BY
HIGHWAY PLANNING SURVEY
IN COOPERATION WITH
U.S. PUBLIC ROADS ADMINISTRATION


STATE OF MINNESOTA
DEPARTMENT OF HIGHWAYS
ROAD LIFE STUDIES
CONSTRUCTION PROJECT LOG RECORD

CONTROL SECTION 3107
TRUNK HIGHWAY 6
COUNTY Itasca
DISTRICT 1B

LIMITS: Jct. T.H. 2 in Deer River - N. Co. Line



YEAR BUILT	PROJECT N°	TYPE	WIDTH		THICKNESS	REMARKS	CODE N°
			FT.	IN.			
M 1945	A.F.E. 4	Spot Treat. Bit. Surf. Repair	24'			MC-2, 2882 Gal. / Mi. Grav. 140 C.Y. / Mi. Maint. Div.	
M 1945	A.F.E. 4	Spot Treat. Bit. Surf. Repair	24'			SC-3, 11283 Gal. Agg. 695 C.Y.	
M 1946	A.F.E. 5	Gravel Resurfacing	24'			900 C.Y.	
C 1947	3107-09	Bit. Stab. Grav. Base Mixed Bit.	28'	3'-18"			
M 1947	A.F.E. 6	Grav. Resurfacing	24'			2276 C.Y.	
M 1947	A.F.E. 4	Spot Treat. Bit. Surf. Repair	22'			MC-3, 17120 Gal. Agg. 890 C.Y.	
M 1948	A.F.E. 6	Grav. Resurfacing	24'			6118 Tons	
M 1949	A.F.E. 4	Bit. Fog Seal	24'			RC-1 & RC-5, 20506 Gal. Agg. 532 C.Y.	
M 1950	A.F.E. 4	Bit. Surf. Repair (537 MI.) Bit. Surfacing Mixed Bit. (0.55 MI.)	22'			SC-3, 44871 Gal. Agg. 3076 C.Y.	
M 1952	A.F.E. 4	Spot Treat. Bit. Surf. Repair	24'			SC-3, 13292 Gal. Agg. 832 C.Y.	
M 1952	A.F.E. 30 A.F.E. 6	Subgr. Corr. Place Culverts Spot Reagravel				3040 C.Y.	
C 1953	3107-11	Sand-Grav. Subbase Bit. Stab. Base Plant Mix Bit.	28'	6"			
M 1953	A.F.E. 606	Reagravel (Spots)				Agg. 2296 Tons	
M 1954	A.F.E. 604	Spot Treat. Bit. Surf. Repair	24'			MC-2, 21603 Gal. Agg. 1657 Tons	



YEARS FROM	TO	TOTAL MILES	UNINCORPORATED		INCORPORATED		RURAL		URBAN	
			RDWY. MI.	BR. MI.	RDWY. MI.	BR. MI.	RDWY. MI.	BR. MI.	RDWY. MI.	BR. MI.

REMARKS: See Sheet No 1

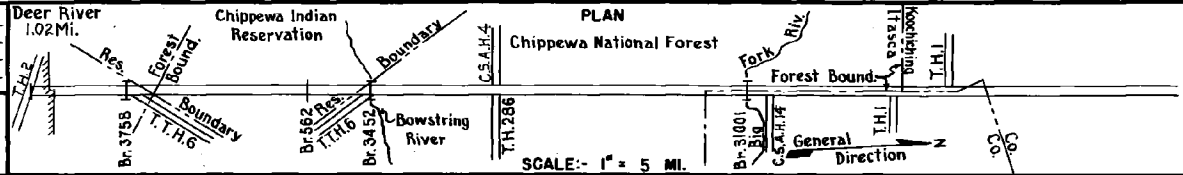
9.74

PREPARED BY
HIGHWAY PLANNING SURVEY
IN COOPERATION WITH
U. S. PUBLIC ROADS ADMINISTRATION


STATE OF MINNESOTA
DEPARTMENT OF HIGHWAYS
ROAD LIFE STUDIES
CONSTRUCTION PROJECT LOG RECORD

CONTROL SECTION 3107
TRUNK HIGHWAY 6
COUNTY Itasca
DISTRICT 1B

LIMITS: W. Jct. T.H. 2 in Deer River - N. Co. Line



YEAR BUILT	PROJECT N°	DESCRIPTION			CODE N°
		TYPE	WIDTH	THICKNESS	
M	1955 A.F.E. 604	Spot Treat. Bit. Surf. Repair	24'		MC-2, 21299 Gal. Agg. 1524 Tons
C	1955 3107-12	Sand-Grav. Sub-base Gravel Base Mixed Bit. (Base)	28' 28' 26'	9" 2" 1"	
M	1956 A.F.E. 605 A.F.E. 606	Light Bit. Seal (1.75 Mi.) Grav. Resurf. (1.67 Mi.)	24' 2024'		MC-2, 2780 Gal. Agg. 112 C.Y. Grav. Surf. 7840 Tons
M	1957 A.F.E. 604 A.F.E. 605	Spot Treat. Bit. Surf. Repair Spot Light Bit. Seal	24' 24' 22'		MC-2 & RS-2, 36505 Gal. Agg. 570 tons & 1080 C.Y.
C	1959 A.F.E. 821	Gravel Base Road Mix Bit.	28' 24'	6" 1 1/2"	MC-3, 6380 Tons
M	1962	Light Bit Seal	25'		RS-2, 24847 Gal. Agg. 1011 C.Y.
C	1963 3107-15	Grading Road Mix Bit (Base)	48' 26'	1 1/2"	18" Select granular mat'l Upper 3" Bit Stabilized.
M	1963	Light Bit Seal	25'		RS-2, 10,253 Gal. Agg. 370 C.Y.
C	1965 3107-18 3107-31001	Grading Road Mix Bit (Base) Br. 31001	26' 30'	1 1/2"	18" granular mat'l. upper 3" bit. stab. 193 Prestressed Girder
M	1965 SF	Spot grade Lifts & Restores Bit. Surface			Sand 997 Tons Pre Mix Bit 140 tons
C	1966 3107-19	Pl. Mix. Bit. Surf. Gravel Shoulders	28'20"	1 1/2"	Bit. Mat'l 1994 Ton
M	1968 SF	Grade Lifts Bit. Surf. Repair	24'	1"	Class 2, 1137 C.Y. MC-250, 24023 Gal. Agg. 1463 Tons
M	1970 SF	Bit Surface Repair	24'	Var	MC-250, 23890 Gal. Agg. 1507 tons
C	1971 3107-24	Plant Mix Bit Surf Gravel Shoulders	28'20"	1 1/2"	



YEARS FROM	TO	TOTAL MILES	UNINCORPORATED		INCORPORATED		RURAL		URBAN	
			RDWY. MI.	SR. MI.	RDWY. MI.	SR. MI.	RDWY. MI.	SR. MI.	RDWY. MI.	SR. MI.

REMARKS: See Sheet No. 1

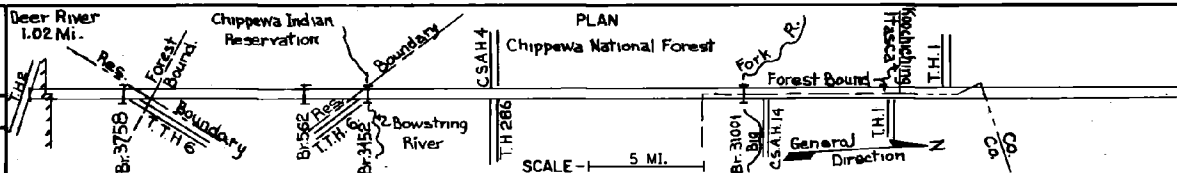
9-74

PREPARED BY
TRANSPORTATION & TRANSIT PLANNING & PROGRAMMING DIVISION
IN COOPERATION WITH
U.S. DEPARTMENT OF TRANSPORTATION-FEDERAL HIGHWAY ADMINISTRATION


STATE OF MINNESOTA
DEPARTMENT OF HIGHWAYS
ROAD LIFE STUDIES
CONSTRUCTION PROJECT LOG RECORD

CONTROL SECTION 3107
TRUNK HIGHWAY 6
COUNTY Itasca
DISTRICT 1B

LIMITS: W. Jct. T.H. 2 in Deer River - N. Co. Line
Ref. Pt. 088+00.890 - 130+00.178



Dist. No.	YEAR BUILT	PROJECT NO.	DESCRIPTION			REMARKS
			TYPE	WIDTH	THICKNESS	
2081	1974	3107-25	Gravel Shoulders Bit. Surfacing	24'	1 1/2"	
	C				1 1/2"	
	1977	3107-26	P. Mix Bit. Surf	24'	Var. DEPTH 3' level course	
	C					1010D Box Culv Repl # 3452 - 15.4 Mi. N. Deer R.
	1978	3107-27	BR # 91031			
	M	1980	3107-30	Bituminous Shoulders for Bikeways	3'	
C	1980	3107-29	Bituminous Surfacing Aggregate Shoulders	24-32' 3-4'	2 1/2" 1 1/2"	
M	1981	SF	Bit. Spot Overlays		Var.	(10.84 Total Miles) 12 Locations M.P. 120.6 - 124.1
C	1982	SF	Bit. Surfacing Aggregate Shldr.	24-32' 3-4'	2 1/2" Var.	# 2331 12190 Tons # 2221 2936 Tons # 3912
M	1983	SF	Bit. Resurfacing	24'	2 1/2"	Contract No. 18816
M	1983	SF	Spot Bit. Resurfacing		Var.	PI. Mix 2331 839 Tons
M	1983	SF	Spot Bit. Overlay		Var.	PI. Mix 2331 38.5 Ton
M	1983	SF	Seal Coat			CRS-1 9706 Gal. 347 Ton App.
M	1984	SF	Spot Bit. Overlay	24'	1-1/2"	Sp. 2331 265 Tons
M	1985	SF	Seal Bit. Overlays		Var.	Sp. 2331 525 Tons
M	1987	SF	Spot Overlay	24'	Var.	Spec. 2331



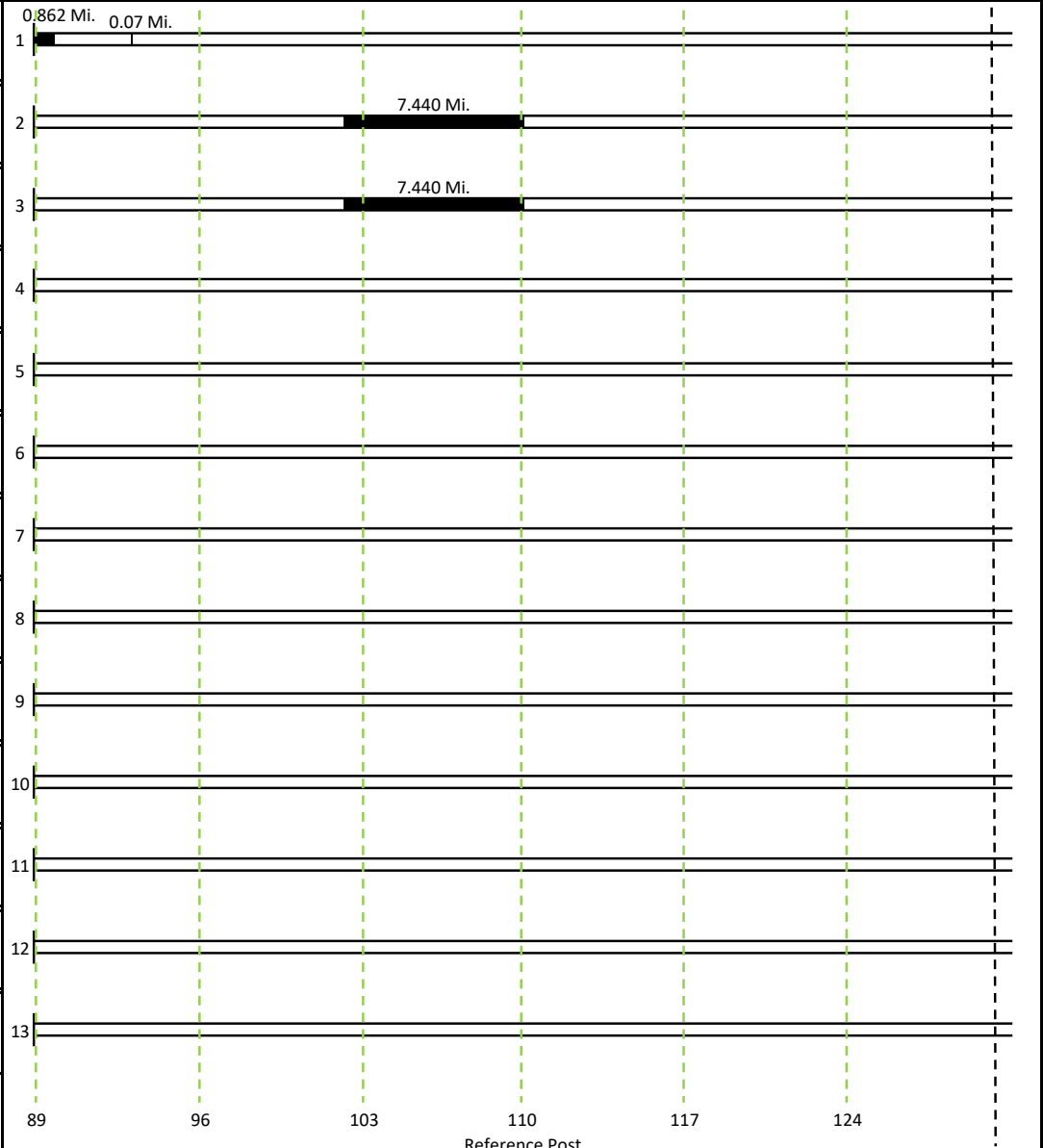
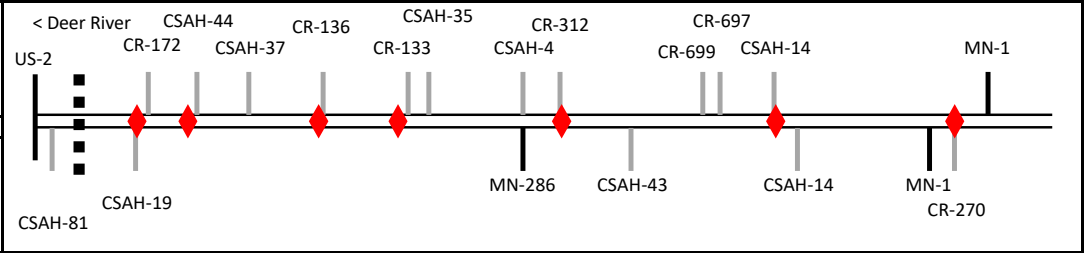
YEARS FROM	YEARS TO	TOTAL MILES	UNINCORPORATED		INCORPORATED		RURAL		URBAN	
			RDWY. MI.	BR. MI.	RDWY. MI.	BR. MI.	RDWY. MI.	BR. MI.	RDWY. MI.	BR. MI.

REMARKS: See Sheet No 1

LIMITS: JCT US-2 to Itasca-Koochiching County Line

Ref. Pt. 088+00.890 - 130+00.183

YEAR BUILT	PROJECT No	DESCRIPTION	DESCRIPTION		REMARKS
			TYPE	WIDTH	
2020	3107-49 (3102-48)	Grading Bit Surfacing	12'	3"	ADA improvements Lighting Bridge NO.31X12
2020	3107-51 (3107-53)	Grading Bit Milling & Surfacing	14'	2"	Lighting Full Depth Reclamation
2020	3107-53 (3107-51)	Grading Bit Milling & Surfacing	14'	2"	Lighting Full Depth Reclamation



Control Section Remarks:

Reference Post