FORM R.L.-7 REV. 2-40

PREPARED BY
HIGHWAY PLANNING SURVEY
IN COOPERATION WITH
U. S. PUBLIC ROADS ADMINISTRATION

STATE OF MINNESOTA
DEPARTMENT OF HIGHWAYS
ROAD LIFE STUDIES
CONSTRUCTION PROJECT LOG RECORD

CONTROL SECTION 3104
TRUNK HIGHWAY 2
COUNTY Itasca
DISTRICT 1B

LIMITS: Jct. T.H.38 in Grand Rapids - Jct. T.H.65 near Swan River

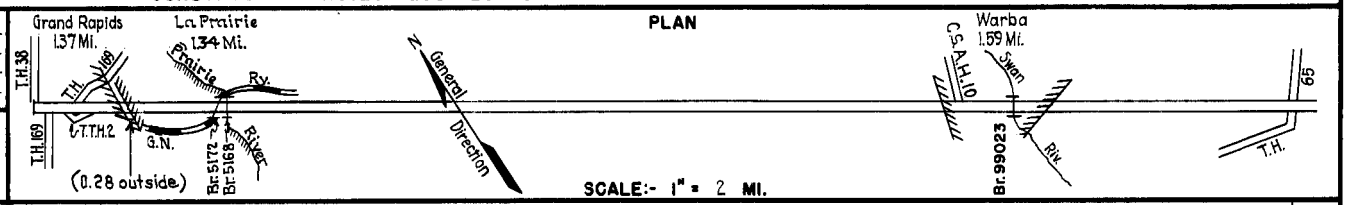

YEAR BUILT	PROJECT Nº	DESCRIPTION: TYPE	WIDTH	THICKNESS	REMARKS	CODE Nº
					No Record of Constr.	
		Br. ?			Underpass.	
		Br. 831	18'		150' L.T.	
1920	2=8-9	Grading	28'		Co. Job 2005.	
		Br. 1202 (1)	18'		96' B.S. & L.T.	
1922	2=8-24 A&B	Gravel	24'	2½"-3½"	1200-1800 C.Y./Mile.	
1922	2=8-08	Concrete	V.W.		Co. Job 2101 Ext.	
1923	2=8-27	Grading	30'			
		Gravel	24'	2"	1000 C.Y./Mile.	
1921	2=35-4	Grading	30'		Co. Job 2001. Trans. from T.H.169 in 1932.	
1922	2=35-01	Concrete	18'		Co. Job 2001. Trans. from T.H.169 in 1932.	
1932	2=8-27A	Grading				
		Concrete	20'	9-7-9		
1932	2=8-27B	Grading	40'			
		Br. 5168	27'		160' H.T.	
1933	2=8-24	Sand Lift	28'	12"	12,400 C.Y./Mile.	
		Br. 5227	27'		90' L.T.	
		Sand Lift	28'	12"		
1934	2=8-27C	Grading	40'			
		Gravel	30'	2"	1200 C.Y./Mile.	
	2=8-27B					
1934	2=8-24	Gravel	30'-32'	2"	1200 C.Y./Mile.	
		Br. 5172	28'		D.P.G.-U.P.	
1934	2=8-27B & C (2)	Tar Tr. Gravel	25'-28'	1¼"-2"	1652.3 Gal./Mile.	
	2=8-24 (2)				Maint. Dept.	
1938	A.F.E. 26	Plant Mix Bit. (Widening	6'	4"		
					Maint. Dept.	

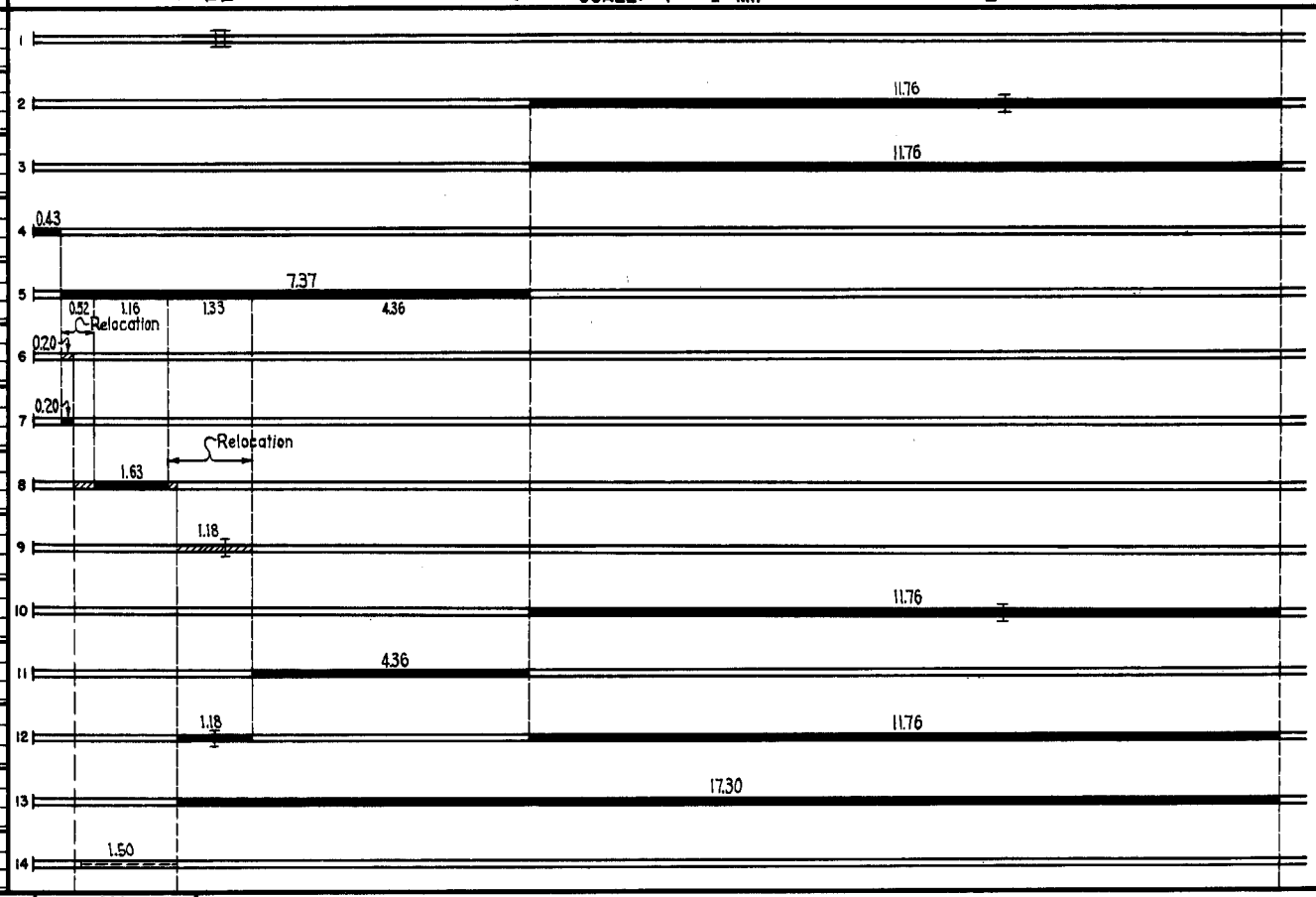

YEARS FROM	YEARS TO	TOTAL MILES	UNINCORPORATED RDWY. MI.	UNINCORPORATED BR. MI.	INCORPORATED RDWY. MI.	INCORPORATED BR. MI.	RURAL RDWY. MI.	RURAL BR. MI.	URBAN RDWY. MI.	URBAN BR. MI.
1925	1931	19.56	15.31	0.03	4.20	0.02	18.15	0.05	1.36	0.00
1932	1951	19.56	15.24	0.03	4.27	0.02	18.15	0.05	1.36	0.00
1952	1958	19.57	15.24	0.03	4.28	0.02	18.15	0.05	1.37	0.00
1959	1964	19.57	14.96	0.03	4.56	0.02	18.15	0.05	1.37	0.00
1965		19.57	15.24	0.03	4.28	0.02	18.15	0.05	1.37	0.00

REMARKS: Layout is to scale as of 1923.

(1) Br. 1202 built in 1914.
(2) This work not done under these project numbers but lies within the limits of these projects.

1-17-66

FORM R.L.-7 REV. 2-40

PREPARED BY
HIGHWAY PLANNING SURVEY
IN COOPERATION WITH
U. S. PUBLIC ROADS ADMINISTRATION

STATE OF MINNESOTA
DEPARTMENT OF HIGHWAYS
ROAD LIFE STUDIES
CONSTRUCTION PROJECT LOG RECORD

CONTROL SECTION 3104
TRUNK HIGHWAY 2
COUNTY Itasca
DISTRICT 18

LIMITS: Jct. T.H.38 in Grand Rapids - Jct. T.H.65 near Swan River.

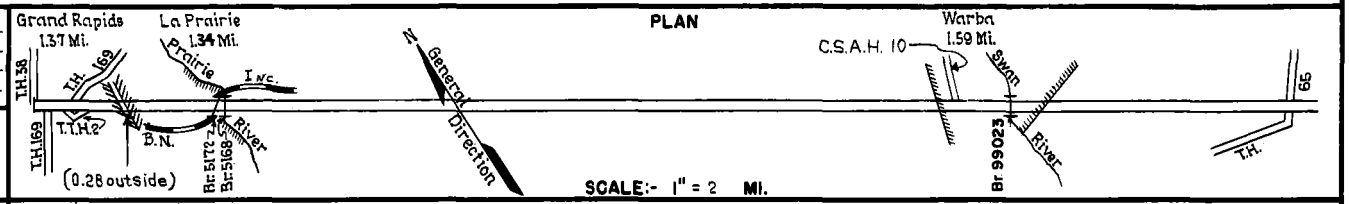

YEAR BUILT	PROJECT Nº	DESCRIPTION: TYPE	WIDTH	THICKNESS	REMARKS	CODE Nº
C	3104-01A				1¼" added to old	
1940	3104-01B	Mixed Bit. Surface	24'	2¼"	1" mat.	
M					RC-3, 3194 Gal./Mi.	
1945	A.F.E. 5	Bit. Seal Coat	24'		Agg. 97 C.Y./Mi.	
					Maint. Div.	
C						
1949	3104-08	Plant Mix Bit.	20'-30'	1½"		
	3104-07A&B	Traffic Signals		added		
C.	3104-06	P.C. Conc. Base	V.W.			
1952		Pl. Mix Bit. Surf.	60'-90'			
	3104-05	Intersection Imp.				
C						
1953	3104-11	Traffic Signals				
C & M	A.F.E. 826	Storm Sewers			MC-2, 1950 Gal.	
1954	A.F.E. 604	Bit. Surf. Repair	24'		Agg. 133 Tons	
C						
1962	3104-16	Traffic Signals			at four intersections	
					in Grand Rapids	
C					*includes 1" min. leveling	
1963	3104-13	Plant Mix Bit.	24'	4"*	Course.	
		Bit. Shoulders				
C		Grading			Rt. & Lt. of rdwy. inp.	
1965	3104-19	Asphaltic Conc.		5"*	*1½" Asphaltic Conc.	
		10' Bit. Shoulders			over 3½" Plant Mix.	
C		Widening				
1965	3104-20	Sub-Base & Base		17"		
		Plant Mix Bit.		4"	17' Rt. & Lt.	
C		Widening &				
1971	3104-21	Bit. Surface	24'	2½"		
		Traffic Signals				
C						
1971	3104-26	Bit. Surface	30'-36'	5/8"		
C					At Jct TH 2 & 1st Av	
1973	3104-29	Traffic Signals			N.E. in Grand	
					Rapids	
C					At Jct TH 2 & 7th	
1978	3104-31	Traffic Control			Av N.E. in Grand	
	U008-3(41)	Signal System			Rapids	



YEARS FROM	YEARS TO	TOTAL MILES	UNINCORPORATED RDWY. MI.	UNINCORPORATED BR. MI.	INCORPORATED RDWY. MI.	INCORPORATED BR. MI.	RURAL RDWY. MI.	RURAL BR. MI.	URBAN RDWY. MI.	URBAN BR. MI.

REMARKS: See Sheet #1

Mn/DOT 29450 (4-76)
FORM RL-7

PREPARED BY
BUREAU OF POLICY & PLANNING
IN COOPERATION WITH
U.S. DEPARTMENT OF TRANSPORTATION-FEDERAL HIGHWAY ADMINISTRATION

STATE OF MINNESOTA
DEPARTMENT OF TRANSPORTATION
CONSTRUCTION PROJECT LOG RECORD

CONTROL SECTION 3104
TRUNK HIGHWAY 2
COUNTY ITASCA
DISTRICT 1B

LIMITS: JCT TH 38 IN GRAND RAPIDS – JCT TH 65 NEAR SWAN RIVER

Ref. Pt. 183+00.479 - 203+00.049

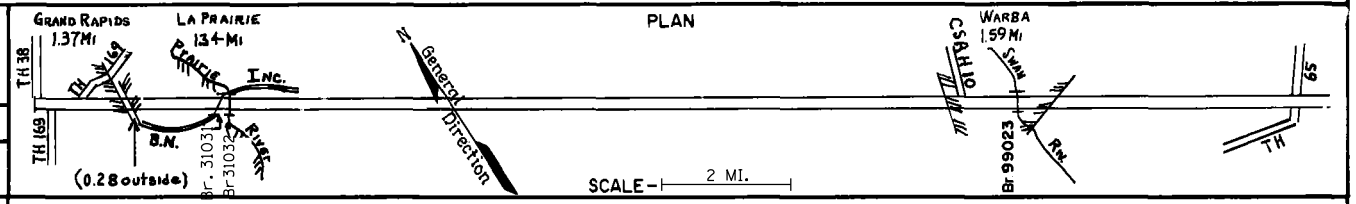

YEAR BUILT	PROJECT Nº	DESCRIPTION: TYPE	WIDTH	THICKNESS	REMARKS
C 1979	3104-34 SF	Bit. Surface Const. (Asph. Conc.)	48'	3/4"	Bit. Spec. 2361 1068 Ton; Cement 85 Ton
C 1980	3104-33	Approach Grading. Surfacing, Br 5227 Repl. by Br. 31028, Temp. Br. 99023	34'-8"		Br. 5227 Repl. By 99023
C 1981	3100-09 HES 0005 (47)	Traffic Barrier Construction			
M 1983	3104-35	Bit. Resurfacing & Culvert Extension Repl.	24'	3"	Contract No 18852
M 1983	SF	Crack Repair on Bit. Pavement	24' 24'	1" 1"	Spec 2331 32 Ton A; Spec 2361 20 Ton B
C 1991	3104-42	Mill & Bit. Overlay	Var.	4" 1"	Spec. 2341; Spec. 2361
C 1996	3103-52	Mill & Bit. Overlay	Var.	1 1/2"	Spec. 2347
C 1996	3104-49	Bit. Milling; Bit. Overlay; Bit. Shoulder	24' 24' 10'	2" 1 1/2"	Spec. 2347; Spec. 2331
C 1998	3104-54	Aggregate Seal			
C 1999	8821-01	Mill & Bit. Overlay	24'-48'	2"	Spec. 2350
S 2001	8821-58	Major Bituminous Crack Sealing			
S 2006	S05043 3104-52	Grading & Bit. Surface 2 Br. Replace, Temporary Shoo-fly, Drainage	24'	7"	Spec. 2360
S 2008	3104-51	Grading Bit. & Conc. Surf.	var.	var.	
S 2009	3104-59	Grading Milling; Bit. Overlay	var.	1-3" 1-3"	Spec. 2360



YEARS FROM	YEARS TO	TOTAL MILES	UNINCORPORATED RDWY. MI.	UNINCORPORATED BR. MI.	INCORPORATED RDWY. MI.	INCORPORATED BR. MI.	RURAL RDWY. MI.	RURAL BR. MI.	URBAN RDWY. MI.	URBAN BR. MI.

REMARKS:

FORM RL-7

PREPARED BY
BUREAU OF POLICY & PLANNING
IN COOPERATION WITH
U. S. DEPARTMENT OF TRANSPORTATION - FEDERAL HIGHWAY ADMINISTRATION

STATE OF MINNESOTA
DEPARTMENT OF TRANSPORTATION
CONSTRUCTION PROJECT LOG RECORD

CONTROL SECTION 3104
TRUNK HIGHWAY 2
COUNTY Itasca
DISTRICT 1B

LIMITS: Jct TH 38 in Grand Rapids - Jct TH 65 near Swan River

Ref. Pt. 183+00.479 - 203+00.049

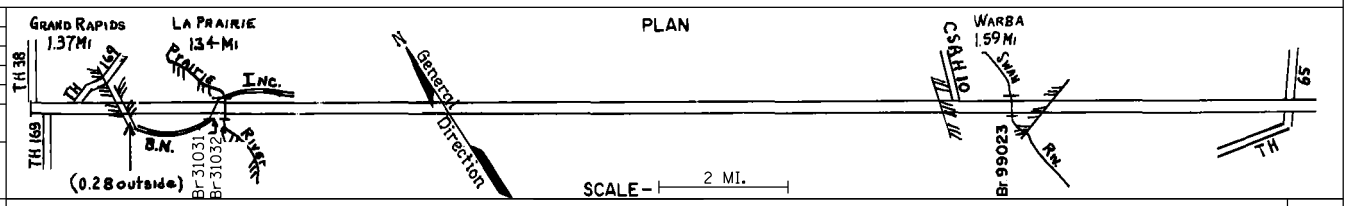

YEAR BUILT	PROJECT No	DESCRIPTION: TYPE	WIDTH	THICKNESS	REMARKS	
S		Rout & Seal			spec.3725	
2017	8821-288	Joint & crack filler			spec. 3723	SB
		clean & seal				NB

1 — 2.302 Mi.
2
3
4
5
6
7
8
9
10
11
12
13
14

YEARS FROM	YEARS TO	TOTAL MILES	UNINCORPORATED RDWY. MI.	UNINCORPORATED BR. MI.	INCORPORATED RDWY. MI.	INCORPORATED BR. MI.	RURAL RDWY. MI.	RURAL BR. MI.	URBAN RDWY. MI.	URBAN BR. MI.

REMARKS: