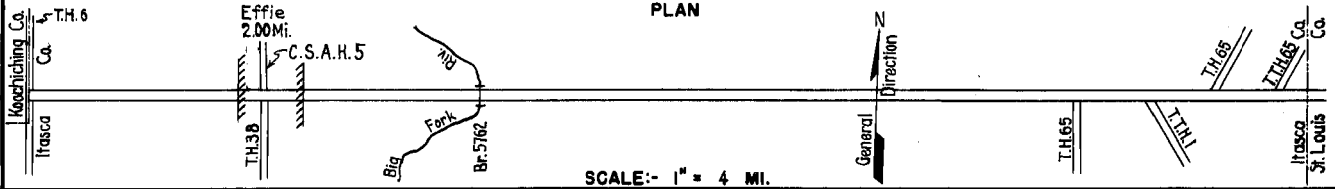


PREPARED BY  
HIGHWAY PLANNING SURVEY  
IN COOPERATION WITH  
U.S. PUBLIC ROADS ADMINISTRATION


STATE OF MINNESOTA  
DEPARTMENT OF HIGHWAYS  
ROAD LIFE STUDIES  
CONSTRUCTION PROJECT LOG RECORD

CONTROL SECTION 3101  
TRUNK HIGHWAY  
COUNTY Itasca  
DISTRICT 1B

LIMITS: Jct. T.H.6 (W. Co. Line) - E. Co. Line



YEAR BUILT	PROJECT N <sup>o</sup>	DESCRIPTION			CODE N <sup>o</sup>
		TYPE	WIDTH	THICKNESS	
		Earth	27'2"	16'	No Record of Constr. Added in 1934.
		Gravel	26'-24"	4"	No Record of Constr. Added in 1934.
		Earth	17'		No Record of Constr. Added in 1934.
1934		Gravel	27'2"	3'-4"	Maint. Dept.
		Gravel	24'	4"	No Record of Constr. Trans. from T.H.65 in 1935.
		Gravel	24'	4"	No Record of Constr. Taken over from County in 1935.
1939	3101-01	Grading Gravel	36' 32'	1 1/2"	120' C.D.G.
1939	3101-03 A.F.E.4	Seeding			Maint. Dept.
M	1940 A.F.E.24	Spot Graveling			234 C.Y./Mi. Maint. Dept.
M	1942 A.F.E.6	Regravel 30.32 Mi. Spot Gravel 9.00 Mi.			243 C.Y./Mi. Maint. Dept.
C	1942 A.F.E.4	Bit Surf. Treat.	24'		363A, 8130 Gal./Mi. Maint. Dept.
M	1943 A.F.E.4	Bit Surf. Repair	24'		MC2, 643 Gal./Mi. Maint. Dept.
C&M	1944 A.F.E.6	Grav. Resurfacing Revert. 30 Mi. of Bit to Gravel			404 C.Y./Mi. Maint. Div.
M	1946 A.F.E.6 A.F.E.29	Grav. Resurfacing			379 C.Y./Mi. Maint. Div.



YEARS		TOTAL MILES	UNINCORPORATED		INCORPORATED		RURAL		URBAN	
FROM	TO		RDWY. MI.	BR. MI.	RDWY. MI.	BR. MI.	RDWY. MI.	BR. MI.	RDWY. MI.	BR. MI.
1934	1934	36.83	34.81	0.02	2.00	0.00	36.81	0.02	0.00	0.00
1935	1946	39.32	37.30	0.02	2.00	0.00	39.30	0.02	0.00	0.00
1947	1948	39.33	37.30	0.02	2.01	0.00	39.31	0.02	0.00	0.00
1950	1954	39.30	37.28	0.02	2.00	0.00	39.28	0.02	0.00	0.00
1955	1957	38.28	36.26	0.02	2.00	0.00	38.26	0.02	0.00	0.00
1958		38.01	35.99	0.02	2.00	0.00	37.99	0.02	0.00	0.00

REMARKS: Layout is to scale as of 1935.

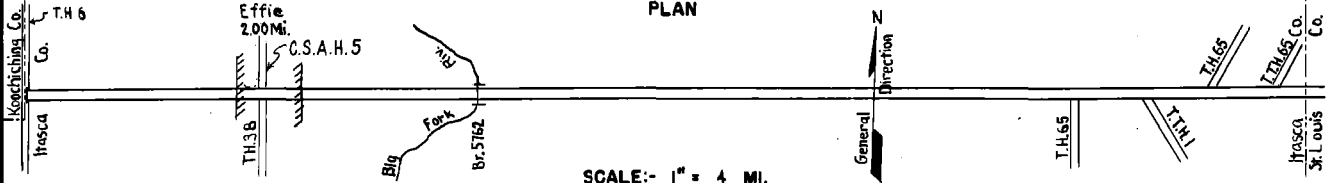
(1) Br. X-242 & X-241 replaced by C.M. Culverts in 1936.

PREPARED BY  
HIGHWAY PLANNING SURVEY  
IN COOPERATION WITH  
U. S. PUBLIC ROADS ADMINISTRATION


STATE OF MINNESOTA  
DEPARTMENT OF HIGHWAYS  
ROAD LIFE STUDIES  
CONSTRUCTION PROJECT LOG RECORD

CONTROL SECTION 3101  
TRUNK HIGHWAY  
COUNTY Itasca  
DISTRICT 1B

LIMITS: Jct. T.H.6 (W. Co. Line) - E. Co. Line



YEAR BUILT	PROJECT N°	DESCRIPTION			CODE N°
		TYPE	WIDTH	THICKNESS	
M	1946 A.F.E. 6	Grav. Resurfacing	18' 24"		6754 CY
C	1947 3101-05	Grading & Stab. Gravel (D)	Var	Var	1000 C.Y./Mi.
M	1947 A.F.E. 6	Grav. Resurfacing	24'		5730 C.Y.
C	1948 A.F.E. 23	Bit Surfacing (Mixed Bit)	24'	1"	MC285C35674 Gal Agg. 126 C.Y.
C&M	1948 A.F.E. 16	Grading (0.10 Mi)	24'		73 C.Y.
C	1948 A.F.E. 6	Gravel Resurf (0.21 Mi)	24'		4010 Tons
M	1949 A.F.E. 6	Grav. Resurfacing (Spots)	24'		2445 C.Y.
M	1950 A.F.E. 6	Gravel Resurfacing			3935 C.Y.
C	1950 3101-04	Grading Stab. Gravel	30' 2"		1700 C.Y./Mi.
C	1951 A.F.E. 21	Heavy Reshaping	30'		
C&M	1951 A.F.E. 6	Gravel Surfacing & Spot Resurfacing	24'		4372 C.Y.
C	1952 3101-06	Sand/Grav. Subbase * Gravel Base Mixed Bit	26' 9" 24' 24' 24'	9" 2 1/2" (D)	* Except 0.7* x 50' added on 0.27 Mi. (See footnote)
M	1952 A.F.E. 21	Spot Reshaping (2.67 Mi)			
M	1952 A.F.E. 6	Grav. Resurfacing	24'		12392 Tons
M	1954 A.F.E. 6D6	Grav. Resurfacing	20'		2103 Tons
C	1955 3101-08	Grading Gravel Base Mixed Bit (Base)	32' 32' 26'	2" 1"	On 9' Sand-Gr. Sub-base



YEARS FROM	TOTAL MILES TO	UNINCORPORATED		INCORPORATED		RURAL		URBAN	
		ROWY MI.	BR. MI.	ROWY MI.	BR. MI.	ROWY MI.	BR. MI.	ROWY MI.	BR. MI.

REMARKS: See Sheet No. 1  
(1) 30' Grade & 24' Stab. Gravel except 0.27 Mi. (Jct. T.H.38-East) on which 6" Gravel or Sand Base and Stab. Gravel Surf. was constructed 50' Wide.

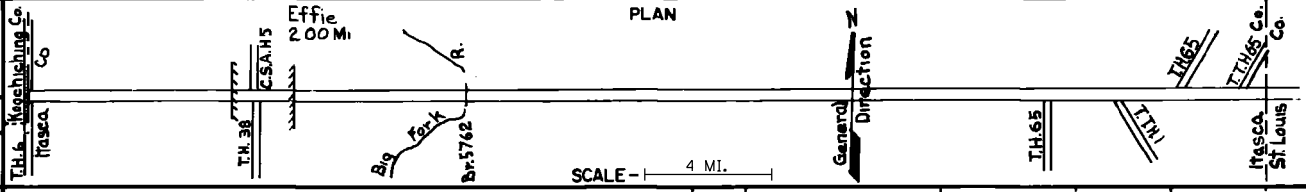


PREPARED BY  
 TRANSPORTATION & TRANSIT PLANNING & PROGRAMMING DIVISION  
 IN COOPERATION WITH  
 U.S. DEPARTMENT OF TRANSPORTATION - FEDERAL HIGHWAY ADMINISTRATION

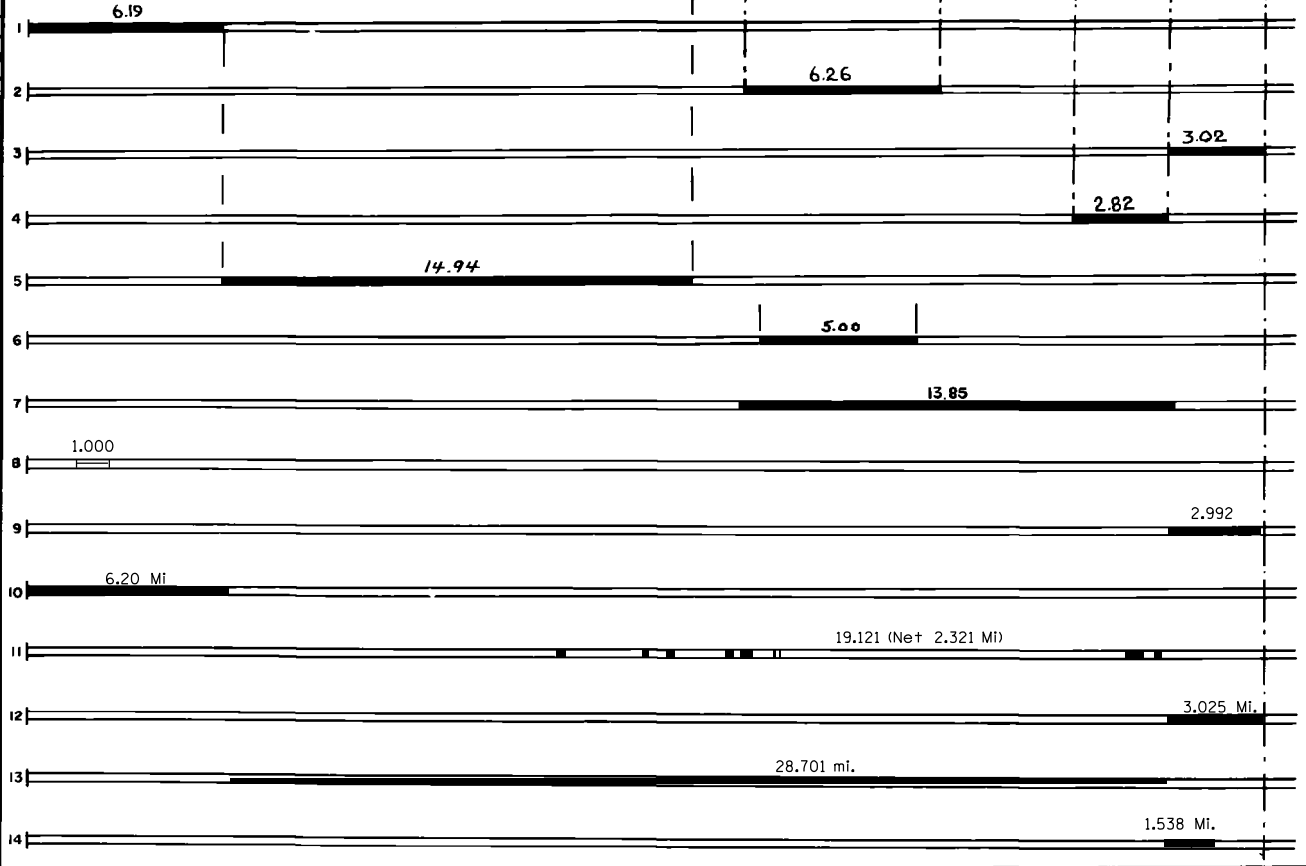
STATE OF MINNESOTA  
 DEPARTMENT OF HIGHWAYS  
 ROAD LIFE STUDIES  
 CONSTRUCTION PROJECT LOG RECORD

CONTROL SECTION 3101  
 TRUNK HIGHWAY 1  
 COUNTY Itasca  
 DISTRICT 1B

LIMITS: Jct T.H. 6 (W.Co. Line) - E. Co. Line  
 Ref. Pt. 180+00.452 - 218+00.450



YEAR BUILT	PROJECT NO	DESCRIPTION	WIDTH	THICKNESS	REMARKS
C	1973 3101-20	Bit. Overlay	26'	1 1/2"	
M	1973 SF	Grade Lift Rd Mix Bit Gravel Shoulders	20-24'	1'-2" 3'-3'-12"	
M	1972 SF	Grade Lift GRAVEL SURFACE	24'	8 1/2"	
M	1972 SF	Bit. Surface	24'	2"	
C	1976 3101-22	Pl. M. Bit. Surface Agg. Shoulders	24'	2 1/2"	
C	1974 SF	Bit. Surface	24'	1"	Bit. Mix 2494 Ton Task
M	1983 SF	Bit. Resurfacing	24'	3"	Contract No. 18818
M	1985 SF	Spot Overlay	24'	Var.	Spec. 2341
C	1991 3101-26	Bit. Overlay	24'	1 1/2"	Spec. 2331
C	1997 3101-27	Grading Agg. Base Bit. Surfacing	24' 24' 24'	3 1/2" 2" 6"	31WEA50000, 31BBB50000 CL. 5
M	1999 M99259	Bit. Overlay Gravel Shoulder	24' 3'	1 1/2" 1 1/2"	Class 1
S	2000 8821-35	Bituminous Overlay Gravel Shoulder	24' 3'	1.5" 3"	Spec. 2350 Agg. Base Class 1
S	2002 3101-28	Mill & Bit. Overlay	24'	3"	Spec. 2350
	2008 8821-103	Reclaim Bit. Surfacing	24' 24'	10-14" 1 1/2"	Spec. 2360



YEARS		TOTAL MILES	UNINCORPORATED		INCORPORATED		RURAL		URBAN	
FROM	TO		RDWY. MI.	BR. MI.	RDWY. MI.	BR. MI.	RDWY. MI.	BR. MI.	RDWY. MI.	BR. MI.

REMARKS: See Sheet No. 1

