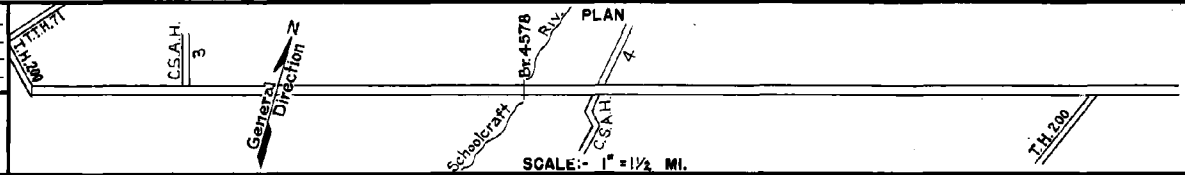


PREPARED BY  
HIGHWAY PLANNING SURVEY  
IN COOPERATION WITH  
U.S. PUBLIC ROADS ADMINISTRATION

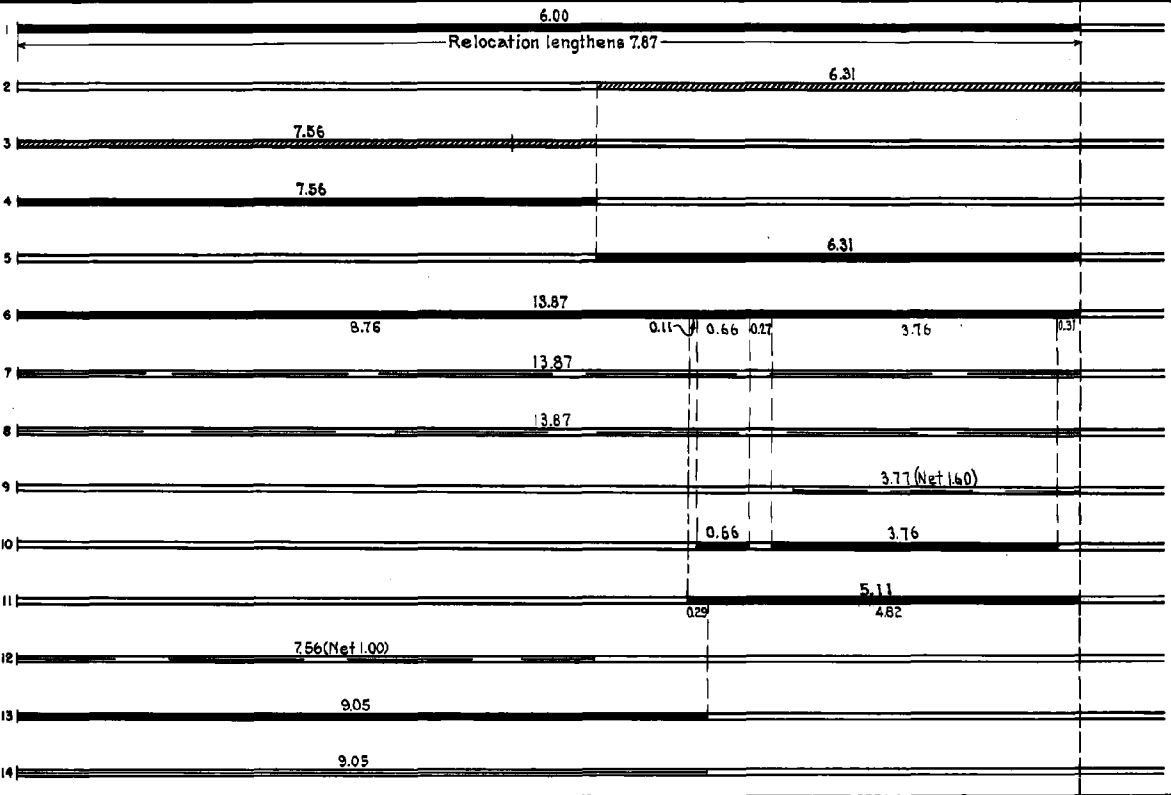
STATE OF MINNESOTA  
DEPARTMENT OF HIGHWAYS  
ROAD LIFE STUDIES  
CONSTRUCTION PROJECT LOG RECORD

CONTROL SECTION 2906  
TRUNK HIGHWAY 71  
COUNTY Hubbard  
DISTRICT 2A

LIMITS: W. Jct. T.H. 200 - E. Jct. T.H. 200



YEAR BUILT	PROJECT N°	DESCRIPTION			CODE N° DIST
		TYPE	WIDTH	THICKNESS	
		Gravel	24'	2"	No Record of Constr.
1927	71-4-24-2	Grading	32'		Not in service until 1928.
1928	71-4-24-3	Grading Br. 4578	32'		Not in service until 1928. M1010D.
1929	71-4-24-3	Gravel	24'	3/4"	1600 C.Y./Mile.
1929	71-4-24-2	Gravel	24'	3/4"	1500 C.Y./Mile.
(1)	71-4-24-2A3	Tar Tr. Gravel	24'	1 1/2"	12990 Gal./Mile. Maint. Dept.
M	1943 A.F.E. 4	Spot Treat. Bit. Surf. Repair			RT-5, 3794 Gal./Mi. Agg. 249 C.Y./Mi. Maint. Dept.
M	1945 A.F.E. 4	Spot Treat. Bit. Surf. Repair & Spot Lifts.	26'		RT-5, 931 Gal./Mi. Grav. 118 C.Y./Mi. Maint. Div.
M	1946 A.F.E. 4	Spot Treat. Bit. Surf. Repair	14'		RT-5, 4500 Gal. Agg. 127 C.Y.
C	1946 A.F.E. 18	Gravel Lift Bit. Surf. Treated (Mixed Prime)	9'-15'		SC-L & S, 12410 Gal.
C	1947 A.F.E. 20	Bit. Surfacing Mixed Bit.	24'	1"	MC-3, 47982 Gal. Agg. 3771 Tons
M	1949 A.F.E. 4	Spot Treat. Bit. Surf. Repair	24'		MC-3, 7637 Gal. Agg. 363 C.Y.
C	1949 A.F.E. 24	Sand-Gravel Base Bit. Surfacing Mixed Bit.	28'	4'-7"	SC-2, 126242 Gal. Agg. 18333 Tons (Mixed Prime)
M	1950 A.F.E. 24	Bit. Surf. Repair	26'		MC-3, 12410 Gal.



YEARS FROM	YEARS TO	TOTAL MILES	UNINCORPORATED			INCORPORATED			RURAL		URBAN	
			RDWY. MI.	BR. MI.		RDWY. MI.	BR. MI.		RDWY. MI.	BR. MI.	RDWY. MI.	BR. MI.
1927	1928	6.00	6.00	0.00	0.00	0.00	6.00	0.00	0.00	0.00	0.00	
1929		13.87	13.87	0.00	0.00	0.00	13.87	0.00	0.00	0.00	0.00	

REMARKS: Layout is to scale as of 1928

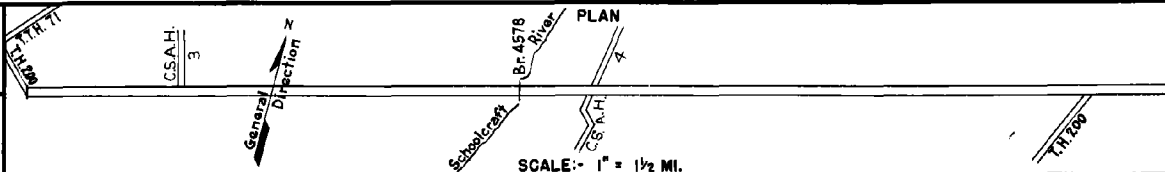
(1) This work not done under these project numbers but lies within the limits of these projects

PREPARED BY  
HIGHWAY PLANNING SURVEY  
IN COOPERATION WITH  
U.S. PUBLIC ROADS ADMINISTRATION

STATE OF MINNESOTA  
DEPARTMENT OF HIGHWAYS  
ROAD LIFE STUDIES  
CONSTRUCTION PROJECT LOG RECORD

CONTROL SECTION 2906  
TRUNK HIGHWAY 71  
COUNTY Hubbard  
DISTRICT 2A

LIMITS: W. Jct. T.H. 200 - E. Jct. T.H. 200



YEAR BUILT	PROJECT NO.	DESCRIPTION			CODE NO. DIST.	MILES
		TYPE	WIDTH	THICKNESS		
M 1950	A.F.E. 4	Bit. Fog Seal	24'		RCS-1, 6519 Gal. Agg. 212 C.Y.	1 5.10
M 1953	A.F.E. 604	Spot Treat Bit. Surf. Repair	24'		MC3 2380 Gal. Agg. 140 Tons	2 103 (Net 0.28)
M 1954	A.F.E. 605	Light Bit. Seal	24'		RCS-1, 15108 Gal. Agg. 515 C.Y.	3 7.70
M 1956	A.F.E. 605	Light Bit. Seal	24'		RCS-2 16339 Gal. Agg. 632 C.Y.	4 9.05
M 1959	A.F.E. 604	Bit. Surf. Repair			MC 3588 Gal. Agg. 308 Tons	5 1.57 (Net 0.52)
C 1960		Road Mix Bit. Surf.	24'	1"	MC-2 128702 Gal. Agg. 9762 tons By Maint. Dist.	6 13.87 13.59
C 1961	2906-03	Grading Sub-base & Base Plant Mix Bit. (Base)	20' x 1 1/2"			7 4.60
M 1963		Light Bit. Seal	25'		RS-2, 23911 Gal. Agg. 843 C.Y.	8 13.59
M 1968	SF	LIGHT BIT. SEAL			RC 250 SEAL 725 GAL. Agg. 30 C.Y.	9 0.28
M 1977		BLADE LAID BIT. OVERLAY			MC-800 Mix 1775 Ton	10 1.4 1.0
M 1978		BLADE LAID BIT. OVERLAY			MC-800 Mix 2884 Ton	11 1.0 1.9 1.0
M 1980		Paver B Blade Layed Bit. Overlay (Spots)		1/2"	1570 Ton MC	12 6.7
C 1981	2906-13	Bit. Shoulders	10'	1 1/2"		13 0.38
M 1981	SF	Bit. Surf.		1/2"	4 Locations	14 0.25 0.70 1.50

YEARS FROM	TO	TOTAL MILES	UNINCORPORATED		INCORPORATED		RURAL		URBAN	
			RDWY. MI.	BR. MI.	RDWY. MI.	BR. MI.	RDWY. MI.	BR. MI.	RDWY. MI.	BR. MI.

REMARKS: See Sheet No. 1

