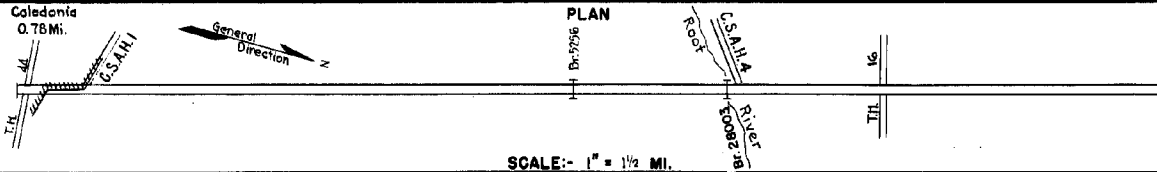


PREPARED BY
HIGHWAY PLANNING SURVEY
IN COOPERATION WITH
U. S. PUBLIC ROADS ADMINISTRATION

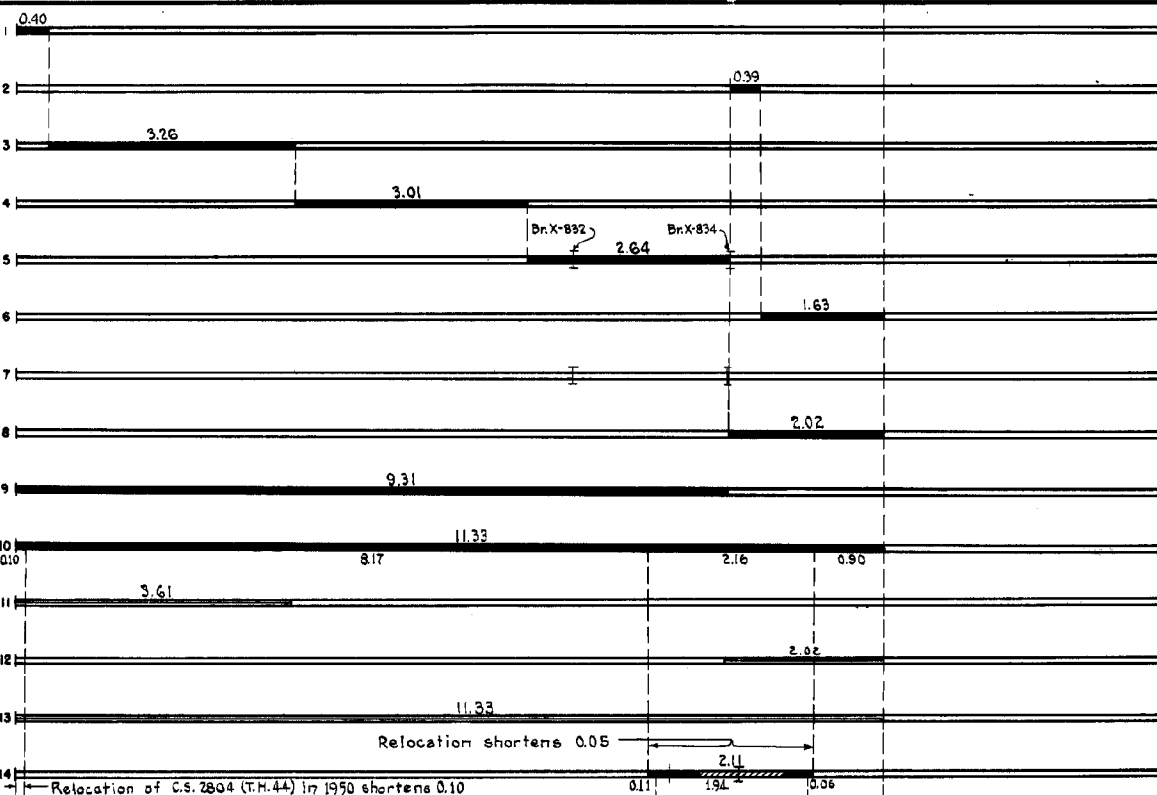
STATE OF MINNESOTA
DEPARTMENT OF HIGHWAYS
ROAD LIFE STUDIES
CONSTRUCTION PROJECT LOG RECORD

CONTROL SECTION 2807
TRUNK HIGHWAY 16
COUNTY Houston
DISTRICT 6A

LIMITS: N. Jct. T.H. 44 in Caledonia - E. Jct. T.H. 16 E. of Houston.



YEAR BUILT	PROJECT N ^o	DESCRIPTION			CODE N ^o
		TYPE	WIDTH	THICKNESS	
		Gravel	22'		No Record of Constr.
		Concrete	16'	6'-6"	Added in 1934.
		Gravel	22'	2 1/2"	No Record of Constr.
1925		Crushed Rock	20'	2 1/2"	Added in 1934.
1925		Gravel	20'	2 1/2"	Co. Job 2504. 1200 C.Y./Mi. Added in 1934.
1925		Crushed Rock	20'	2 1/2"	Co. Job 2504. Added in 1934.
1925		Gravel	20'	2 1/2"	Co. Job 2504. Added in 1934. 1200 C.Y./Mi. 30' B.S. & 48' L.T.
1925		Gravel	20'	2"	Co. Job 2504. Added in 1934.
1935		Br. 5256	23'		Maint. Dept. 45' B.S.
1935		Br. 4985	23'		60' L.T.
C	1940 A.F.E. 51	Reshaping & Cr. Rock Surf.			395 C.Y./Mi. Maint. Dept.
C	1941 A.F.E. 30	Reshaping	28'		Maint. Dept.
C	1941 A.F.E. 31	Cr. Rock Surf.			1000 C.Y./Mi. Maint. Dept.
M	1945 A.F.E. 6	CaCl ₂ Treated Crushed Rock Resurfacing			800 C.Y./Mi. Maint. Div.
M	1946 A.F.E. 6	Crushed Rock Resurfacing			766 C.Y.
M	1948 A.F.E. b	Crushed Rock Resurfacing			11252 Tons
C	1949 2807-02	Grading	32'		C66x89' Culvert
(1)	2807-03	Crushed Rock	28'	2"	1200 C.Y./Mi.
		Br. 6678	30'		260' B.S.



YEARS		TOTAL MILES	UNINCORPORATED		INCORPORATED		RURAL		URBAN	
FROM	TO		RDWY. MI.	BR. MI.	RDWY. MI.	BR. MI.	RDWY. MI.	BR. MI.	RDWY. MI.	BR. MI.
1934	1934	11.35	10.44	0.01	0.88	0.00	10.44	0.01	0.88	0.00
1935	1948	11.35	10.43	0.02	0.88	0.00	10.43	0.02	0.88	0.00
1949	1949	11.28	10.34	0.06	0.88	0.00	10.34	0.06	0.88	0.00
1950	1950	11.18	10.34	0.06	0.78	0.00	10.34	0.06	0.78	0.00
1951		11.16	10.32	0.06	0.78	0.00	10.32	0.06	0.78	0.00

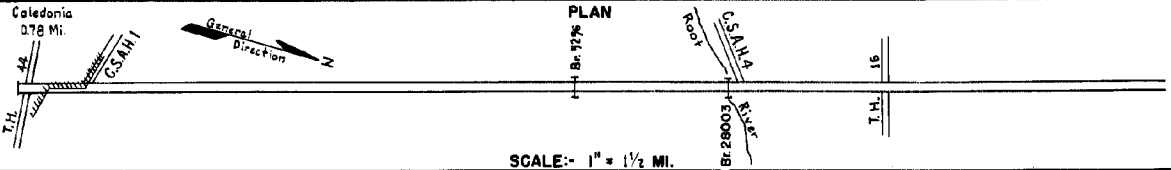
REMARKS: Layout is to scale as of 1934.
(1) Contract not final but work substantially complete in 1949.

PREPARED BY
HIGHWAY PLANNING SURVEY
IN COOPERATION WITH
U. S. PUBLIC ROADS ADMINISTRATION


STATE OF MINNESOTA
DEPARTMENT OF HIGHWAYS
ROAD LIFE STUDIES
CONSTRUCTION PROJECT LOG RECORD

CONTROL SECTION 2801
TRUNK HIGHWAY T6
COUNTY Houston
DISTRICT 6A

LIMITS: N. Jct. T.H. 44 in Caledonia to E. Jct. T.H. 16 E. of Houston



YEAR BUILT	PROJECT N ^o	DESCRIPTION			CODE N ^o
		TYPE	WIDTH	THICKNESS	
1970	A.F.E. 18	Bit. Surfacing Mixed Bit.	24'	1"	
1951	2807-04	Grading Crushed Rock C84 Culvert	32' 28'	2"	
1951	A.F.E. 23 A.F.E. 36	Bit. Surfacing Mixed Bit. Erosion Control	24'	1"	
1951	A.F.E. 4	Bit Surf. Repair (0.94) Light Bit. Seal (1.94)	24'	24'	
1952	A.F.E. 4 A.F.E. 5	Spot Treat. Bit Surf. Repair Spot Light Bit. Seal	24' 24' 20'		
1952	2807-05	Crushed Rock Base Mixed Bit.	28' 26'	6-9" 1 1/2"	
1953	A.F.E. 604 A.F.E. 605	Spot Treat. Bit Surf. Repair Light Bit Seal (3.59 Mi)	24' 24'		
1953	A.F.E. 866	Rip Rap			
1954	A.F.E. 604 A.F.E. 822	Spot Treat. Bit Surf. Repair Guard Rail (876)	24'		
1955	A.F.E. 604	Spot Treat. Bit Surf. Repair	24'		
1956	A.F.E. 604	Spot Treat. Bit Surf. Repair	24'		
1957	A.F.E. 604	Spot Treat. Bit Surf. Repair	24'		
1958	A.F.E. 604	Spot Treat. Bit Surf. Repair	24'		
1959	A.F.E. 604	Bit Surf. Repair	24'	3/4"	



YEARS FROM	TOTAL MILES TO	UNINCORPORATED		INCORPORATED		RURAL		URBAN	
		RDWY. MI.	BR. MI.	RDWY. MI.	BR. MI.	RDWY. MI.	BR. MI.	RDWY. MI.	BR. MI.

REMARKS: See Sheet No. 1

PREPARED BY
TRAFFIC AND PLANNING DIVISION
IN COOPERATION WITH
U.S. DEPARTMENT OF COMMERCE
BUREAU OF PUBLIC ROADS

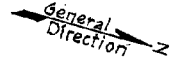
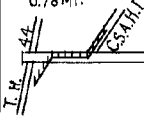
STATE OF MINNESOTA
DEPARTMENT OF HIGHWAYS
ROAD LIFE STUDIES
CONSTRUCTION PROJECT LOG RECORD

CONTROL SECTION 2807
TRUNK HIGHWAY 76
COUNTY Houston
DISTRICT 6A

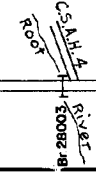
LIMITS: N.Jct.T.H.44 in Caledonia to E.Jct.T.H.16 E. of Houston

Caledonia
0.78 Mi.

PLAN




Br. 5296



T.H. 16

SCALE - 1" = 1/2 MI.

YEAR BUILT	PROJECT NO	DESCRIPTION			
		TYPE	WIDTH	THICKNESS	REMARKS
M 1960		Spot Treat Bit. Surf. Repair Light Bit. Seal	Var. 27'		SC-3&MC-2 31269 Gal. Agg. 2569 Tons RC-1 8764 Gal.
M 1961		Spot Treat Bit. Surf. Repair Light Bit. Seal	24' 25'		SC-3&MC-2 14305 Gal. RC-2 10031 Gal.
C&M 1962		Crushed Rock Base Spot Treat Bit. Surf. Repair	24'		3543 Tons Bit. Mix 1977 Tons Net Repair 3.50
C&M 1963	C	Crushed Rock Base Road Mix Bit. Spot Bit. Repair	28' 4" 24' 1" 24'		Base 10422 Tons Bit. 36185 gal 2085 Tons Bit Mix 1231 Tons
C&M 1964	By Maint. Div.	Light Bit. Seal Road Mix Bit.	27' 24' 1"		RC-2 4251 Gal.
M 1965	C SF	Light Bit. Seal Spot Treat Bit. Surf. Repair	25' 24'		RS-1C 4795 Gal. Seal Agg. 179 C.Y. Bit. Mix 51 Tons
M 1966	C SF	Light Bit. Seal Bit. Surf. Repair	25' 24' 3/4"		CRS-1 Bit. 120.5 Gal. FA-1 Agg. 472 C.Y. Bit. Mixture 200 Ton
M 1967	C	Light Bit. Seal	25'		CRS-1 Bit. 5976 Gal. FA-1 Agg. 229 C.Y.
M 1968	SF	Bit. Surf. Repair Light Bit. Seal	24' 3/4"		MC-250 15350 Gal. Agg. 856 C.Y. (Seal) RC-250 5039 Gal. Agg. 200 C.Y.
M 1969	SF	Bit. Surf. Repair	24' 3/4"		MC-250 Tack 1500 Gal. Agg. 1,560 Tons
M 1970	SF	Spot Bit. Repair	24' 3/4"		MC-250 17174 Gal. Agg. 820 C.Y.
C 1971	2807-07	Grading & Base Plant Mix Bit Surface Plant Mix Bit Shoulders	38' 18" 24' 3" 6' 1 1/2"		
M 1972	SF	Spot Bit. Repair			RC-250 & 800-10 810 Gal. Agg. 879 Tons
M 1972	SF	Spot Bit. Repair	24' 1/2"		1200 Gal Agg. 258 Ton



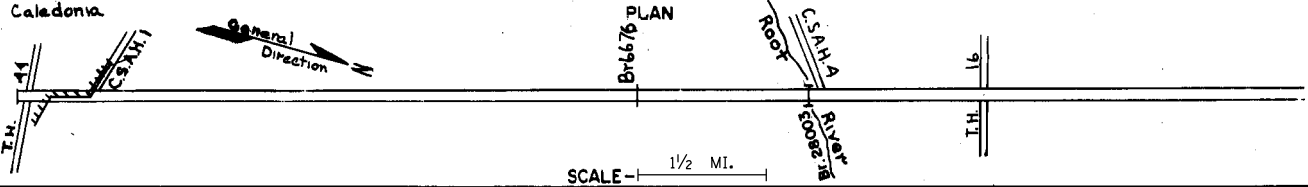
YEARS		TOTAL MILES	UNINCORPORATED		INCORPORATED		RURAL		URBAN		REMARKS: See Sheet No. 1
FROM	TO		RDWY. MI.	BR. MI.	RDWY. MI.	BR. MI.	RDWY. MI.	BR. MI.	RDWY. MI.	BR. MI.	

PREPARED BY
 TRANSPORTATION & TRANSIT PLANNING & PROGRAMMING DIVISION
 IN COOPERATION WITH
 U.S. DEPARTMENT OF TRANSPORTATION - FEDERAL HIGHWAY ADMINISTRATION

STATE OF MINNESOTA
 DEPARTMENT OF HIGHWAYS
 ROAD LIFE STUDIES
 CONSTRUCTION PROJECT LOG RECORD

CONTROL SECTION 2807
 TRUNK HIGHWAY 76
 COUNTY Houston
 DISTRICT 6A

LIMITS: N Jct T.H. 44 in Caledonia to E. Jct. MNTH-16
 Ref. Pt. 010+00.970 - 022+00.192



YEAR BUILT	PROJECT NO	DESCRIPTION			
		TYPE	WIDTH	THICKNESS	REMARKS
M 1973	SF	Bit Surface Repair	24'	1"	15166 Gals. Agg 755 cu.
M 1974	SF	Reshaping	24'		810 Ton
C 1978	2807-10	Bit Resurfacing & TURN LANES	24'-26'	3"-4"	
C 1980	2807-6672 SF	Bridge Painting			T.H. 76 over S. Fork Root River, 2.2 MI. S. of Jct. (E. of Houston) of T.H. 676
C 1982	2807-13	Grading, Base Bit. Surfacing Br. 28003	28' 24'	5" 3"	Spec. 2331 Repl. Spec. 2331 Br. 5256 130' Conc. Deck Girder
C 1993	2807-16	Bit. Overlay	24'	1 1/2" 1 1/2"	Spec. 2341 Spec. 2331
S 2011	2807-18	Milling Bituminous Overlay Comb. 1' Bit, 2' Agg	24'	2" 3" shldrs Class 2	Spec. 2360

1	300 (Net Repair 0.7)	
2	110 (Net 5.7)	
3	10.90	
4		I
5		I 1.116
6		11.222 Mi
7		11.221 Mi
8		
9		
10		
11		
12		
13		
14		

YEARS		TOTAL MILES	UNINCORPORATED		INCORPORATED		RURAL		URBAN	
FROM	TO		RDWY. MI.	BR. MI.	RDWY. MI.	BR. MI.	RDWY. MI.	BR. MI.	RDWY. MI.	BR. MI.

REMARKS: See Sheet No. 1