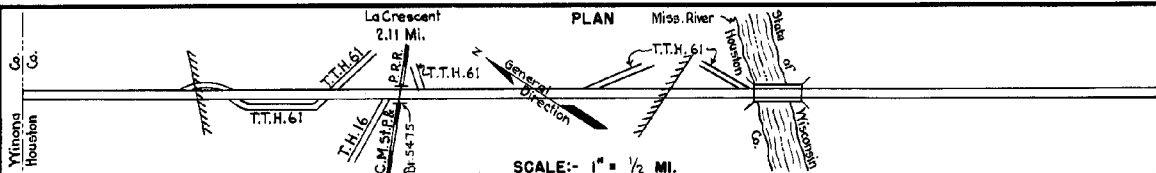


PREPARED BY  
HIGHWAY PLANNING SURVEY  
IN COOPERATION WITH  
U.S. PUBLIC ROADS ADMINISTRATION


STATE OF MINNESOTA  
DEPARTMENT OF HIGHWAYS  
ROAD LIFE STUDIES  
CONSTRUCTION PROJECT LOG RECORD

CONTROL SECTION 2805  
TRUNK HIGHWAY 61  
COUNTY Houston  
DISTRICT 6A

LIMITS: N. Co. Line - Y. End of Bridge (Miss. River)



YEAR BUILT	PROJECT N <sup>o</sup>	DESCRIPTION			CODE N <sup>o</sup>
		TYPE	WIDTH	THICKNESS	
		Earth	24'		No Record of Constr.
1921	61-3-14	Grading	24'		
1922	61-3-30	Gravel	24'	2 1/2"	1100 C.Y./Mi.
1925	61-3-38-1	Grading Concrete	V.M. 18'22"	7"	
1927	61-3-38-2	Grading Concrete	32' 18'	9 7/8"	
1932	61-3-38-1A	Grading Concrete	20'	8-8-8"	
C	2805-06	Br. 5475	222'		Not used until 1941. 252' B.S.-O.H. On new line.
C	2805-11	Grading Cully Ext. Stab. Sand Base Bit. Surf. Treat.	42' 42' 22'	2" 3/4"	W 84 D.
C	2805-11	Grading	238'		Divided Highway.
1941	2805-05	Stab. Sand Base	238'	2"	
	2805-02	Bit. Surf. Treat.	222'	3/4"	
C	2805-03	Grading	V.M.		Divided Highway.
1941	2805-04	Stab. Sand Base Bit. Surf. Treat.	222' 222'	2" 3/4"	
C	2805-04	Widening	V.M.		New Roadway.
1941	2805-04	Grad. Stab. Gr. Base Bit. Surf. Treat.	22' 22'	2" 3/4"	Divided Highway (1)
C	2805-04	Grading	V.M.		Divided Highway.
1941	2805-04	Stab. Sand Base Bit. Surf. Treat.	222' 222'	2" 3/4"	
M	1942 A.F.E.4	Bit. Retreat			Tar 135 1/2 Gal./Mi. Agg 160 C.Y./Mi. Maint. Dept.
C	1942 2805-29	Misc. Const.			Drainage Struct's



YEARS FROM	YEARS TO	TOTAL MILES	UNINCORPORATED			INCORPORATED			RURAL				URBAN				
			ROWY. MI.	BR. MI.		ROWY. MI.	BR. MI.		ROWY. MI.	BR. MI.		ROWY. MI.	BR. MI.		ROWY. MI.	BR. MI.	
1921	1924	3.44	1.09	0.00		2.35	0.00		3.44	0.00	0.00	0.00					
1925	1926	3.35	1.09	0.00		2.26	0.00		3.35	0.00	0.00	0.00					
1927	1931	3.21	1.09	0.00		2.12	0.00		3.21	0.00	0.00	0.00					
1932	1940	3.19	1.07	0.00		2.12	0.00		3.19	0.00	0.00	0.00					
1941	1950	3.26	1.14	0.00		2.07	0.05		3.21	0.05	0.00	0.00					
1951	1963	3.26	1.14	0.00		2.07	0.05		1.14	0.00	2.07	0.05					
1964		3.25	1.14	0.00		2.06	0.05		1.14	0.00	2.06	0.05					

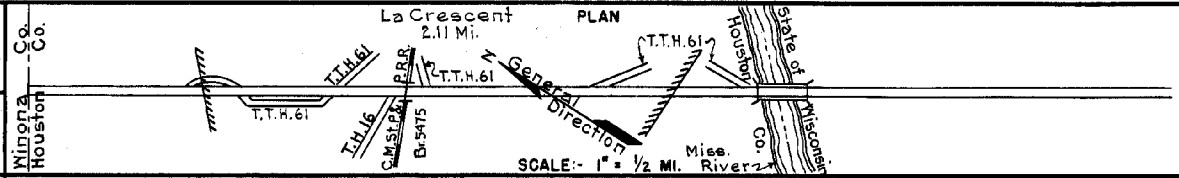
REMARKS: Layout is to scale as of 1932. Plan revised for 1941 relocation.  
(1) Old concrete left in place and new roadway with bit. surf. built parallel to old roadway with raised island between.

PREPARED BY  
HIGHWAY PLANNING SURVEY  
IN COOPERATION WITH  
U.S. PUBLIC ROADS ADMINISTRATION

STATE OF MINNESOTA  
DEPARTMENT OF HIGHWAYS  
ROAD LIFE STUDIES  
CONSTRUCTION PROJECT LOG RECORD

CONTROL SECTION 2805  
TRUNK HIGHWAY 61  
COUNTY Houston  
DISTRICT 6A

LIMITS: N.Co. Line - W. End of Bridge (Miss. River)



YEAR BUILT	PROJECT N <sup>o</sup>	DESCRIPTION			CODE N <sup>o</sup>	MILES
		TYPE	WIDTH	THICK-NESS		
M 1943	A.F.E. 4	Bit. Surf. Repair	30'4"		RT-586, 15466 Gal./Mi. Agg. 770 C.Y./Mi. Maint. Dept.	2.55
M 1944	A.F.E. 5	Bit. Seal Coat	22'		RC3, 5789 Gal./Mi. Agg. 203 C.Y./Mi. Main. Div.	2.55
C 1945	A.F.E. 30	Install Manhole & Culvert			In La Crescent Maint. Div.	
C 1946	A.F.E. 17	Bit. Resurfacing Mixed Bit.	22'4"	1" Added	MC3, 71879 Gal. Agg. 2634 C.Y.	2.56
C (1) 1947	A.F.E. 44	Spot Repair & Bit. Surfacing Mixed Bit.	22'	1"	MC-3, 1343 Agg. 428 C.Y. On old Conc. base	0.52
C 1948	A.F.E. 29	Bit. Resurfacing Mixed Bit.	22'4"	1" added	MC3, 42303 Gal. Agg. 3511 Tons	2.56
M 1970	A.F.E. 4 A.F.E. 38	Spot Treat. Bit. Surface Repair Replace Culvert			MC-3, 1910 Gal. Agg. 100 C.Y.	2.56 (Net 0.20)
M 1951	A.F.E. 4	Spot Treat. Bit. Surf. Repair			MC3, 2513 Gal. Agg. 40 C.Y.	2.56 (Net 0.34)
C 1952	2805-35	Concrete	44'	9'7"	2 Row's @ 22'	2.19
C 1953	2805-39 2805-41 2805-40	Roadside Develop. Traffic Signals Rip Rep			A.F.E. 866 Install & Catch basins	
M 1953	A.F.E. 605	Light Bit. Seal			RC5-2, 1055 Gal. Agg. 45 C.Y.	0.37
C 1954	A.F.E. 822	Guard Rail			17482 ft.	
M 1956	A.F.E. 821 A.F.E. 605	Spot Bit. Surf. Re- pair on Service Drive Light Bit. Seal (0.37 Mi)	20'		MC245C3, 3576 Gal. Agg. 208 Tons @ 24 C.Y.	0.37 (Repair)
C 1959	A.F.E. 866	Erosion Control				

YEARS FROM	TOTAL MILES TO	UNINCORPORATED		INCORPORATED		RURAL		URBAN	
		RDWY. MI.	BR. MI.	RDWY. MI.	BR. MI.	RDWY. MI.	BR. MI.	RDWY. MI.	BR. MI.

REMARKS: See Sheet N<sup>o</sup> 1  
(1) Bit. Surface placed over old concrete on North Bound Rdway and 0.20 mi. of spot repairs on other areas.

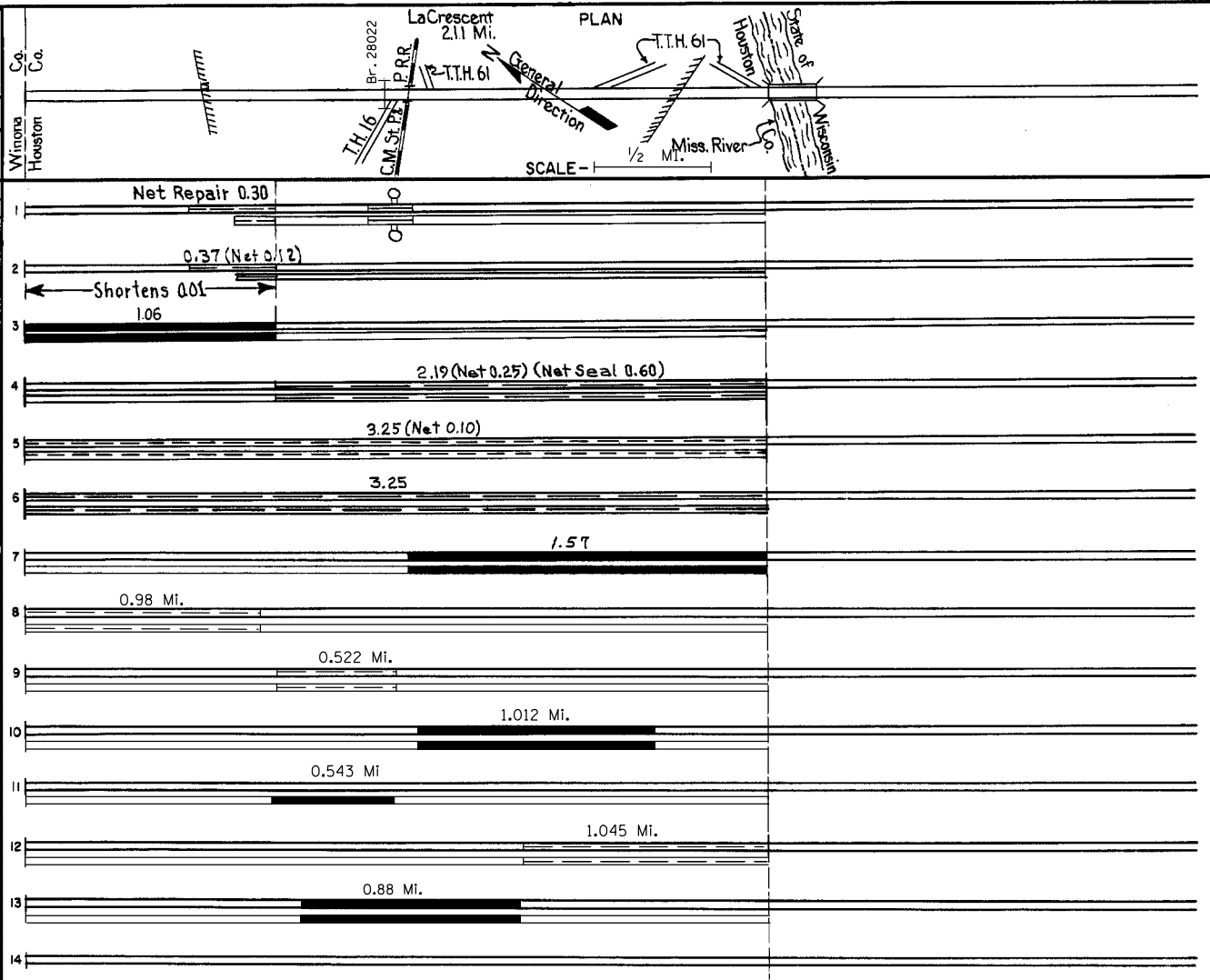
PREPARED BY  
TRAFFIC AND PLANNING DIVISION  
IN COOPERATION WITH  
U.S. DEPARTMENT OF COMMERCE  
BUREAU OF PUBLIC ROADS

STATE OF MINNESOTA  
DEPARTMENT OF HIGHWAYS  
ROAD LIFE STUDIES  
CONSTRUCTION PROJECT LOG RECORD

CONTROL SECTION 2805  
TRUNK HIGHWAY 61  
COUNTY Houston  
DISTRICT 6A

LIMITS: N. Co. Line - W. End of Bridge (Miss. River)  
Ref. Pt. 003+00.258 - 000+00.072

YEAR BUILT	PROJECT NO.	DESCRIPTION	WIDTH	THICKNESS	REMARKS
C&M 1962	2805-47	Left Turn Storage Lanes Traffic Signals Spot Bit Surf. Repair	24'		Portions on shldr. & Service Dr.
M 1963		Light Bit. Seal	25'		RC-2, 200 Gal. Agg. 12 C.Y.
C 1964	2805-36	Grading, Sub-base Cr. rock Base P.C. Concrete	48-52'	3" 9"	Divided Highway
M 1964	SF	Spot Bit Repair of Conc. Pav't.	24'		Bit Mix 123 Tons MC-2, Tack 160 Gal. Seal Bit. 960 Gal.
M 1966	SF	Random Rip Rap	12'	12"	Rip Rap 1090 C.Y.
M 1971	SF	Joint Seal			
C 1978	2805-56	GRADING Bit. SURFACE Asc't Bit. SHOULDERS	48-51' 10'	2 1/4" 2"	Div. Hwy. Emso. of E. or Br. Pl. Mix 2331 2" BIT on Agg.
M 1989	M4356	Joint Repair			
C 1990	2805-58	Bit. Shouldering	Var.	2"	Spec. 2331
M 1994	M94180	Bit. Overlay	22'	3"	Spec. 2347
C 1994	2805-60	Bit. Overlay	22'	3"	Spec. 2347
S 2007	S07058 2805-66	Conc. Rehab., Planing Bit. Sh. Replacement Guardrail Replacement			Spec. 2360
S 2008	2805-62	Grading Agg. Base Bit. Surfacing	var. 24'	6" 7"	Class 5 Spec. 2360



YEARS		TOTAL MILES	UNINCORPORATED		INCORPORATED		RURAL		URBAN	
FROM	TO		RDWY. MI.	BR. MI.	RDWY. MI.	BR. MI.	RDWY. MI.	BR. MI.	RDWY. MI.	BR. MI.

REMARKS: See Sheet No. 1