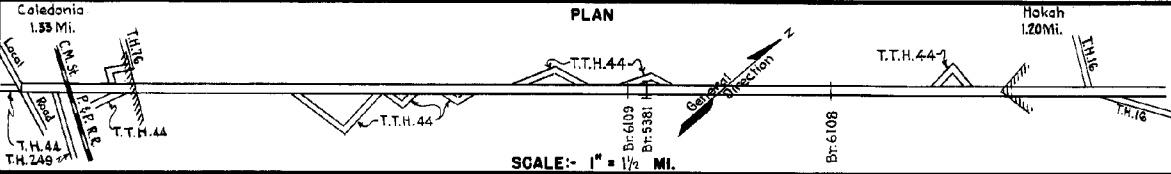


PREPARED BY
HIGHWAY PLANNING SURVEY
IN COOPERATION WITH
U. S. PUBLIC ROADS ADMINISTRATION

STATE OF MINNESOTA
DEPARTMENT OF HIGHWAYS
ROAD LIFE STUDIES
CONSTRUCTION PROJECT LOG RECORD

CONTROL SECTION 2804
TRUNK HIGHWAY 42
COUNTY Houston
DISTRICT 6A

LIMITS: Road Intersection (0.38 Mi. S. of Jct. T.H.249) in Caledonia
- Jct. T.H.16 in Hokah



YEAR BUILT	PROJECT N ^o	DESCRIPTION			CODE N ^o	
		TYPE	WIDTH	THICKNESS		
		Earth	24'		1	No Record of Constr.
1921	44-44-1	Grading Br. 3327 Br. M-1079 & X-472	20' 25'		2	40' C.D.G. 20'-Y86 & B.S.
1922	44-44-2I	Gravel	24'	2"	3	925 C.Y. / Mi.
1922	44-9-28	Gravel	24'	2"	4	925 C.Y. / Mi. Built as 16-9-28.
1924	44-44-22-3	Grading	30'		5	
1926	44-44-22-3	Gravel	24'	2 1/2"	6	1200 C.Y. / Mi.
1926	44-44-2	Concrete	W.Y.		7	
1929	44-44-2I	Oil Tr. Gravel	24'	1"	8	Maint. Dept.
1929	44-9-28	Oil Tr. Gravel	24'		9	Maint. Dept.
1930	44-44-2I	Oil Tr. Gravel	24'	1 1/4"	10	9838 Gal. / Mi. Maint. Dept.
1934	44-44-2I-1B	Grading	40'		11	
1935	44-44-2I-1A	Grading	40'		12	
1935	44-44-2I-1A	Crushed Stone	24'	3"	13	2000-2500 Tons / Mi.
1936	44-44-2I-1C	Br. 5381	27'		14	Not in use until 1937.

YEARS		TOTAL MILES	UNINCORPORATED		INCORPORATED		RURAL		URBAN	
FROM	TO		RDWY. MI.	BR. MI.	RDWY. MI.	BR. MI.	RDWY. MI.	BR. MI.	RDWY. MI.	BR. MI.
1924	1933	14.70	12.05	0.01	2.64	0.00	13.20	0.01	1.49	0.00
1934	1934	14.01	11.96	0.01	2.64	0.00	12.51	0.01	1.49	0.00
1935	1936	13.96	11.31	0.01	2.64	0.00	12.46	0.01	1.49	0.00
1937	1946	13.66	11.21	0.01	2.64	0.00	12.36	0.01	1.49	0.00
1947	1949	13.91	11.21	0.01	2.69	0.00	12.41	0.01	1.49	0.00
1950		13.75	11.21	0.01	2.57	0.00	12.41	0.01	1.33	0.00

REMARKS: Layout is to scale as of 1935.

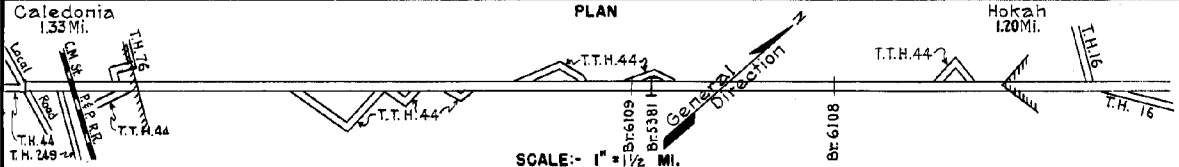
(1) Road brought to a gravel surface by combination of contract and maintenance operations over a period of two years.
 (2) This work not done under these project numbers but lies within the limits of these projects. (3) Br. 8156, W106; Br. 8155, W104; Br. 8154, W104; W84; W53; Br. 6108, W108D; W66; W44; & Br. 1267, W1010, (4) W46; W66; W86; Br. 8157, W108; & Br. 6109, W106D.

PREPARED BY
HIGHWAY PLANNING SURVEY
IN COOPERATION WITH
U. S. PUBLIC ROADS ADMINISTRATION

STATE OF MINNESOTA
DEPARTMENT OF HIGHWAYS
ROAD LIFE STUDIES
CONSTRUCTION PROJECT LOG RECORD

CONTROL SECTION 2804
TRUNK HIGHWAY 44
COUNTY Houston
DISTRICT 6A

LIMITS: Road Intersection (0.38 Mi. S. of Jct. T.H. 249) in Caledonia
- Jct. T.H. 16 in Hokah



YEAR BUILT	PROJECT N°	DESCRIPTION		REMARKS	CODE N°
		TYPE	WIDTH THICKNESS		
1937	44-44-21-1C	Grading 9 Mono Culverts	40'	(3)	1
1937	44-44-21-1C	Grading Clay 5 Mono Culverts	40' 40' 2"	(4)	2
1937	44-44-21-1C	Crushed Rock	34' 2"		3
1937	44-44-21-1A&B	Concrete Shoulder Grad.	20' 9-7-9 16'	8 Rt & Lt-Surfaced with on rock.	4
1938	44-44-21-1	Seeding			5
1939	2804-02	Bit. Surf. Treat.	26' 3/4"		6
C	1941 2804-01	Regrading Concrete Cr. Rock Shoulders	40' 20' 9-7-9 10'	Old Cr. Rock & Bit. Mix used in shoulders.	7
C	1941 A.F.E. 68	Guard Rail & Seeding		Maint. Dept.	8
M	1942 A.F.E. 4	Bit. Retreat.		503b. 13364 Gal./Mi. Agg. 770 C.Y./Mi. Maint. Dept.	9
M	1945 A.F.E. 5	Bit. Seal Coat	Var.	R# 8, 4678 Gal./Mi. Agg. 201 C.Y./Mi. Maint. Div.	10
C	1945 A.F.E. 16	Masonry Wall & Check Dams		Maint. Div.	11
C	1947 2804-06	Cr. Rock Base Mixed Bit.	Var. 4'-6" Var. 2"		12
C	1948 A.F.E. 18	Erosion Control			13
C	1949 2804-07	Grading	42'	10' Select Material. Not in use until paved.	14

YEARS FROM	TOTAL TO	UNINCORPORATED		INCORPORATED		RURAL		URBAN	
		RDWY. MI.	BR. MI.	RDWY. MI.	BR. MI.	RDWY. MI.	BR. MI.	RDWY. MI.	BR. MI.

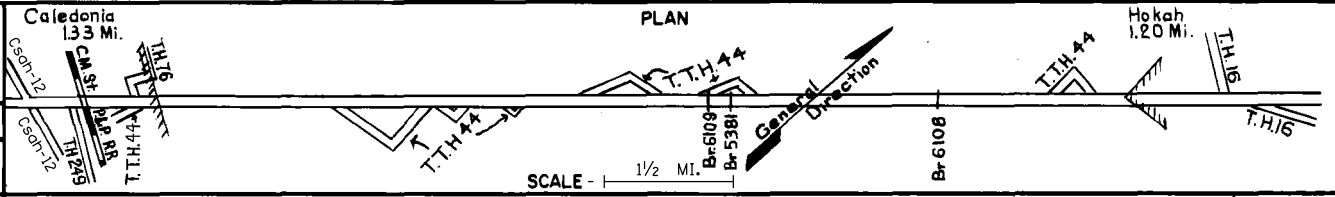
REMARKS: See Sheet N°1

PREPARED BY
TRANSPORTATION & TRANSIT PLANNING & PROGRAMMING DIVISION
IN COOPERATION WITH
U.S. DEPARTMENT OF TRANSPORTATION-BUREAU OF PUBLIC ROADS


STATE OF MINNESOTA
DEPARTMENT OF HIGHWAYS
ROAD LIFE STUDIES
CONSTRUCTION PROJECT LOG RECORD

CONTROL SECTION 2804
TRUNK HIGHWAY 44
COUNTY Houston
DISTRICT GA

LIMITS: Jct. Csoh 12 - Jct. MNTH-16
Ref. Pt. 052+00.456 - 066+00.348



YEAR BUILT	PROJECT NO	DESCRIPTION			REMARKS
		TYPE	WIDTH	THICKNESS	
M 1971	SF	Joint Seal			
M 1972	SF	Bit. Shoulder	12'	2 1/2"	Mix 102 Tons
M 1972	SF	Approach Surfacing Shoulders	11'	3"	1000 Gal. Agg. 588 Tons 589.1 Tons
M 1975	SF	SEAL COAT	12'	1/2"	RC250 SEAL 1400 GAL SCREENED SAND 41.85 Tons
M 1976	SF	BICYCLE PATH	10'	3"	AC3541 1000 Tons
C 1978	2804-23 SF	BIT RESURFACING & RIGHT TURN LANE	22'	2 1/2"	FRESH CSAH 12
C 1990	2804-26	Bit. Overlay	Var.	1'	Spec. 2331 Spec. 2341
M 1994	M94074	Bit. Sealing			
C 1998	2804-31	Bit. Milling & Overlay	Var.	1 1/2"	Spec. 2350
S 2012	2804-33	Milling Bit. Overlay	24'	1 1/2" 3"	Spec. 2360
M 2017	8826-178	Bituminous Seal Coat	Var.		Spec. 2356



YEARS		TOTAL MILES	UNINCORPORATED		INCORPORATED		RURAL		URBAN	
FROM	TO		RDWY. MI.	BR. MI.	RDWY. MI.	BR. MI.	RDWY. MI.	BR. MI.	RDWY. MI.	BR. MI.

REMARKS: See Sheet 1