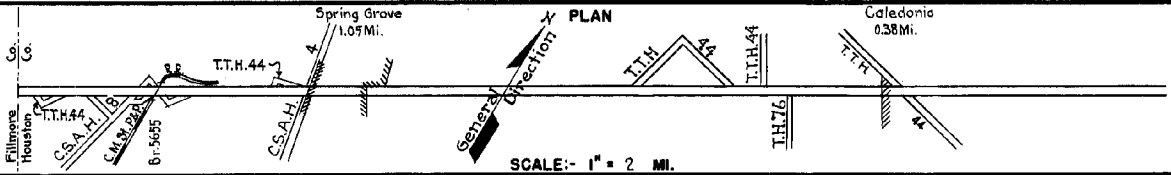


PREPARED BY
HIGHWAY PLANNING SURVEY
IN COOPERATION WITH
U. S. PUBLIC ROADS ADMINISTRATION

STATE OF MINNESOTA
DEPARTMENT OF HIGHWAYS
ROAD LIFE STUDIES
CONSTRUCTION PROJECT LOG RECORD

CONTROL SECTION 2803
TRUNK HIGHWAY 44
COUNTY Houston
DISTRICT 6A

LIMITS: West Co. Line - Road Intersection (0.38 Mi. S. of Jct. T.H. 249)
in Caledonia



YEAR BUILT	PROJECT NO.	DESCRIPTION			CODE NO.
		TYPE	WIDTH	THICKNESS	
1924	44-44-21-1A, 2B&3	Grading Br. 6170	30'		Y1108DX48
(1)					
1926	44-44-21-1A, 2B&3	Gravel	24'	2 1/2"	1200 CY./Mi.
(2)					
1926	44-44-22-2B&3	Oil Tr. Gravel	24'	1 1/2"	7267-9048 Gal./Mi. Maint. Dept.
1926	44-44-2	Concrete	18'		
		Grading Gravel	20'	1"	No Record of Const. Added in 1937 Not in use until 1939
1937	44-44-22-2C	Grading Br. 5655	40'	30'	T.P.G.-U.P. Not in use until 1939
1938	44-44-22-2D	Grading	40'		
1938	2803-03	Concrete	45'	8"	
	2803-01A&B	Crushed Rock	30'	6"	
1939	2803-02A&B	Mixed Bit.	24'	1 1/2"	
C		Grading	40'		
1940	2803-04 A&B	Selected Soil Crushed Rock	26'	1 1/2" 2"	
C					
1940	2803-05 A&B	Mono. Culv.			W66H, W86, W86
C					
1940	A.F.E. 53 2803-11	Seeding			Maint. Dept.
M					
1940	A.F.E. 19	Bit Seal Coat	26'		RT-9, 4532 Gal./Mi. Sand 159 CY./Mi. Maint. Dept.
M					
1941	A.F.E. 12	Bit. Retreat	24'		SC-4, 6982 Gal./Mi. Cr. Rock 326 CY./Mi. Maint. Dept.

YEARS FROM	TO	TOTAL MILES	UNINCORPORATED		INCORPORATED		RURAL		URBAN	
			RDWY. MI.	BR. MI.	RDWY. MI.	BR. MI.	RDWY. MI.	BR. MI.	RDWY. MI.	BR. MI.
1924	1936	15.42	13.45	0.00	1.99	0.00	14.45	0.00	0.97	0.00
1937	1938	15.73	13.74	0.00	1.99	0.00	14.76	0.00	0.97	0.00
1939	1939	15.32	13.33	0.00	1.99	0.00	14.35	0.00	0.97	0.00
1940	1946	15.22	13.22	0.00	2.00	0.00	14.25	0.00	0.97	0.00
1947	1949	14.80	13.39	0.00	1.41	0.00	14.42	0.00	0.38	0.00
1950	1950	14.82	13.39	0.00	1.43	0.00	14.44	0.00	0.38	0.00
1951	1951	14.82	13.39	0.00	1.43	0.00	13.39	0.00	1.43	0.00

REMARKS: Layout is to scale as of 1924. Plan revised for 1947 relocation

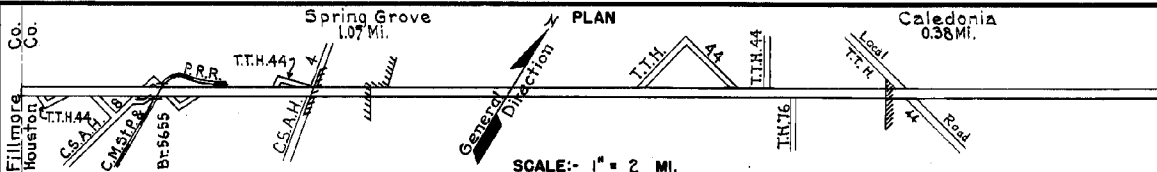
- (1) Road brought to a gravel surface by combination of contract and maintenance operations over a period of two years.
- (2) This work not done under these project numbers but lies within the limits of these projects.

PREPARED BY
HIGHWAY PLANNING SURVEY
IN COOPERATION WITH
U.S. PUBLIC ROADS ADMINISTRATION

STATE OF MINNESOTA
DEPARTMENT OF HIGHWAYS
ROAD LIFE STUDIES
CONSTRUCTION PROJECT LOG RECORD

CONTROL SECTION 2803
TRUNK HIGHWAY 44
COUNTY Houston
DISTRICT 6A

LIMITS: W. Co. Line - Road Intersection (0.38 Mi. S. of Jct. T.H. 249)
in Caledonia



YEAR BUILT	PROJECT N°	DESCRIPTION		REMARKS	CODE N°	PLAN	
		TYPE	WIDTH THICK- NESS			1	2
C	1941 2803-14	Bit Surf. Treat.	26' 3/4"			1.09	2.48
M	1942 A.F.E. 12	Spot Treat. Bit Surf. Repair	24'	Rd Oil & Tar 289 Gal./Mi. Sand & Gr. Rk 6 C.Y./Mi. Maint. Dept.		5.31	8.40
M	1942 A.F.E. 4	Spot Treat. Bit Surf. Repair	26'	MC2 & Rd Oil 2335 G/Mi. Agg. 107 C.Y./Mi. Maint. Dept.		5.31	
C	1942 2803-13	Landscaping					
M	1943 A.F.E. 4	Spot Treat. Bit Surf. Repair	24'	MC2 & RT 5 3340 G/Mi. Agg. 138 C.Y./Mi. Maint. Dept.		5.31	5.40
C	1944 A.F.E. 4 1945 A.F.E. 28	Revert Bit. Surf. to Agg. Surf. (I)		Maint. Div.		1.09	2.48
M	1945 A.F.E. 5	Bit. Seal Coat	24'	RT-8, 3872 Gal./Mi. Agg. 153 C.Y./Mi. Maint. Div.		1.74	
C	1946 2803-15	Concrete	24' 9.69			5.31	
C	1947 2803-09	Grading Crushed Rock Mono. Culverts (2)	40' 36' 2"	1920 Tons/Mi		4.83	0.42
C	1948 A.F.E. 21	Bit Surfacing Mixed Bit.	24' 1"	SC-3, 96160 Gal. Agg. 6458 Tons			8.95
M	1949 A.F.E. 4	Spot Treat. Bit Surf. Repair		SC-3 & 4, 8674 Gal. Agg. 716 Tons			8.95 (Net 1.51)
C	1950 2803-17	Concrete	22' 9.79				8.97
M	1964 SF	Spot Bit. Repair of Conc. Pav't.	24'	Bit. Mix 73 Tons MC-2 Tack 150 Gal.			14.55 (Net 0.10)
M	1966 SF	Bit Wearing Course Shoulder repair	20' 12' 12' 1"	RC-250, 650 Gals. Agg. 3636 Tons Gravel 1636 C.Y.		100	(Net Shoulder repair @ 10)

YEARS FROM	TOTAL MILES TO	UNINCORPORATED		INCORPORATED		RURAL		URBAN	
		RDWY. MI.	BR. MI.	RDWY. MI.	BR. MI.	RDWY. MI.	BR. MI.	RDWY. MI.	BR. MI.

REMARKS: See Sheet No 1
(1) Minor spots of bitumen remain. (2) Extend W46 & W106. Const. C88 D & 2-C88

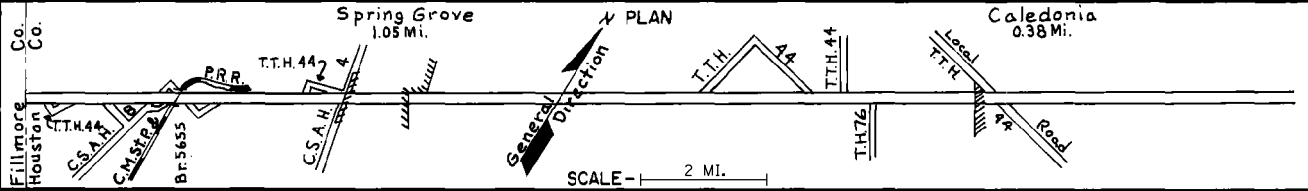
PREPARED BY
TRAFFIC AND PLANNING DIVISION
IN COOPERATION WITH
U.S. DEPARTMENT OF COMMERCE
BUREAU OF PUBLIC ROADS

STATE OF MINNESOTA
DEPARTMENT OF HIGHWAYS
ROAD LIFE STUDIES
CONSTRUCTION PROJECT LOG RECORD


CONTROL SECTION 2803
TRUNK HIGHWAY 44
COUNTY Houston
DISTRICT 6A

LIMITS: W. Co. Line - Road Intersection (0.38 Mi. S. of Jct. T.H. 249) in Caledonia

Ref. Pt. 037+00.445 - 052+00.456



YEAR BUILT	PROJECT NO.	DESCRIPTION			
		TYPE	WIDTH	THICKNESS	REMARKS
M 1967	S.F.	Spot Shoulder Repair	12'		
M 1971	S.F.	Joint Seal			
C 1972	2803	Spot Agg. Shoulders			2,000 ton Co. CIP
M 1972	S.F.	Spot Surface Repair	24'		RC-800 250 Gal. Agg. 44 Tons
M 1972	S.F.	Spot Surface Repair			200 Gal. Bit 116 ton
M 1976	S.F.	ROADWAY WIDENING INSIDE OF CURVES	2'	1 1/2"	AC 2341 3237.6 Ton
M 1976	S.F.	Bit. BICYCLE PATH	10'	3"	AC 2341 2000 Ton
M 1978	S.F.	Bit. SPOT OVERLAY	20'	1"	P.M. AC 2341 798.8 Ton
C 1982	2803-21 FO43-(132)	Bit Widening Bit Surfacing Agg. Shoulders	3' 28' 4'	9" 2 3/4" Var.	Left & Right Over Incl. Conc. Turn Lanes
M 1985	S.F.	Bit. Overlay	40'	2"	Spec. 2341
C 1992	2803-23	Bit. Overlay	28'	1 1/2" 3"	Spec. 2331 Spec. 2341
C 1992	2803-25	Mill & Bit. Overlay	Var.	1 1/2"	Spec. 2341
M 1994	M94075	Bit. Sealing			
C 1998	2803-26	Bit. Milling & Overlay	28'	1 1/2"	Spec. 2350



YEARS FROM TO		TOTAL MILES	UNINCORPORATED		INCORPORATED		RURAL		URBAN	
FROM	TO		RDWY. MI.	BR. MI.	RDWY. MI.	BR. MI.	RDWY. MI.	BR. MI.	RDWY. MI.	BR. MI.

REMARKS: See Sheet No. 1

