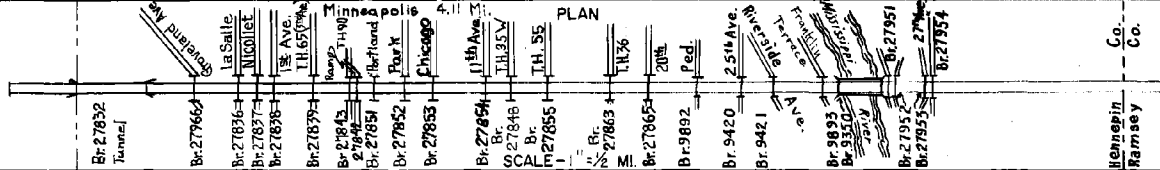


PREPARED BY
TRAFFIC AND PLANNING DIVISION
IN COOPERATION WITH
U.S. DEPARTMENT OF COMMERCE
BUREAU OF PUBLIC ROADS


STATE OF MINNESOTA
DEPARTMENT OF HIGHWAYS
ROAD LIFE STUDIES
CONSTRUCTION PROJECT LOG RECORD

CONTROL SECTION 2781
INTERSTATE TRUNK HIGHWAY 94
COUNTY Hennepin
DISTRICT 5A

LIMITS: N. End of Br. 27832 to Hennepin-Ramsey Co. Line



YEAR BUILT	PROJECT NO.	DESCRIPTION			
		TYPE	WIDTH	THICKNESS	REMARKS
C 1964	2781-08	Grading			Divided Highway
	2781-9892	Sub-base		12"	
C 1964	2781-9480	Br. 9420			185' B.S.-UP
	2781-9421	Br. 9421			300' B.S.-UP
	2781-9893	Br. 9893	20'50"		120' C.S.-OH.
C 1964	2781-57	Gravel Base		4"	
	2781-9350A&B	P.C. Concrete	20'38"	10"	
	2781-9350A&B	Br. 9350	20'41"		994 B.S. & S.B.G.-OH.
C 1964	2781-22	Grading, Sub-base			Divided Highway
	2781-22	Gravel Base		3"	Gr. base & conc. const. for the west 0.09 mi.
	2781-22	P.C. Concrete	20'56"	10"	
C 1964	2781-27951	Br. 27951			162' P.P.G.-UP
	2781-27952	Br. 27952			204' C.B.G.-UP
	2781-27953	Br. 27953			186' C.B.G.-UP
1964	2781-27954	Br. 27954			205' P.P.G.-UP
1967	2781-27863	Br. 27863	Var.		170' B.S.-O.H.
	2781-27865	Br. 27865			205' P.P.G.-U.P.
C 1967	2781-66	Grading, Select gran.			Grading for 0.41 mi. & surfacing for 0.78 mi.
	2781-66	Gravel Base		3"	
	2781-66	P.C. Concrete	20'36"	9"	
C 1967	2781-39	Grading, Select gran.*		*12"	Divided Highway
	2781-39	Gravel Base		4"	
	2781-39	P.C. Concrete	72'96"	9"	Surfacing for 0.64 mi.
C 1967	2781-27966	Br. 27966			369' B.S.-U.P.
	2781-27836	Br. 27836			233' P.P.G.-U.P.
	2781-27837	Br. 27837			230' P.P.G.-U.P.
C 1967	2781-27838	Br. 27838			200' P.P.G.-U.P.
	2781-27839	Br. 27839			256' P.P.G.-U.P.
C 1968	2781-71, 75	Grading			Divided Highway
	2781-71, 75	Gravel Base			
	2781-71, 75	P.C. Concrete	48'96"	9"	
C 1968	2781-28	Grading			Divided Highway
	2781-28	Gravel Base			
	2781-28	P.C. Concrete	48'72"	9"	
C 1968	2781-71	Br. 27851			379' P.P.G.-U.P.
	2781-71	Br. 27852			349' P.P.G.-U.P.
	2781-71	Br. 27853			342' P.P.G.-U.P.
C 1968	2781-78	Br. 27854			420' P.P.G.-U.P.
	2781-79	Br. 27848			408' B.S.
	2781-79	Br. 27855			602' B.S.



YEARS FROM	TO	TOTAL MILES	UNINCORPORATED		INCORPORATED		RURAL		URBAN	
			RDWY. MI.	BR. MI.	RDWY. MI.	BR. MI.	RDWY. MI.	BR. MI.	RDWY. MI.	BR. MI.
1964	1966	0.49	0.00	0.00	0.28	0.21	0.00	0.00	0.28	0.21
1967	1967	1.91	0.00	0.00	1.67	0.24	0.00	0.00	1.67	0.24
1968	1968	4.11	0.00	0.00	3.82	0.29	0.00	0.00	3.82	0.29

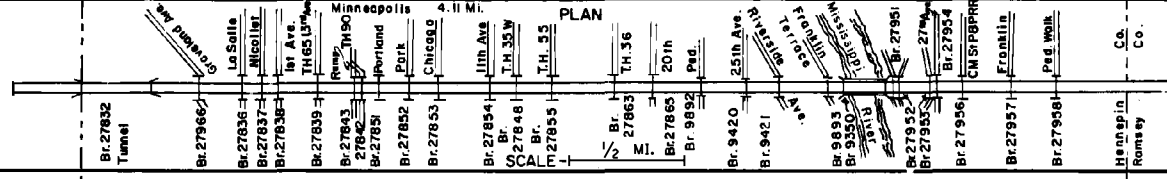
REMARKS layout is to scale as of 1964

PREPARED BY
BUREAU OF POLICY & PLANNING
IN COOPERATION WITH
U.S. DEPARTMENT OF TRANSPORTATION-FEDERAL HIGHWAY ADMINISTRATION


STATE OF MINNESOTA
DEPARTMENT OF TRANSPORTATION
CONSTRUCTION PROJECT LOG RECORD

CONTROL SECTION 2781
TRUNK HIGHWAY 94
COUNTY Hennepin
DISTRICT Metro

LIMITS: Jct. ISTH-694 EB in Brooklyn Center -
Hennepin-Ramsey Co. Line (E. Lim. Minneapolis)
Ref. Pt. 223+00.197 - 236+00.319



YEAR BUILT	PROJECT NO	DESCRIPTION				REMARKS
		TYPE	MIDTH	THICKNESS		
C	1984 2781-27957	Br. Deck Repair & Conc. Overlay	44'	2"	Contract No. 19Q29 Canc. Mia 3U17A	
M	1985 SF	Recondition Decking Lane EB T.H. 94 to SB T.H. 65	12-22'	1 1/2"	Sp. 2341 141 Tons	
C	1986 2781-333	Mill & Bit. Overlay	24-48'	2"	Spec. 2331 Spec. 2361	
C	1986 2781-338	Mill & Bit. Overlay	24-48'	2"	Spec. 2331 Spec. 2361	
C	1989 2781-367	Grading Surfacing Shoulders			Spec. 2341 On W.B. Rdwy. only	
C	1989 2781-336	Grading Conc. Surfacing Br. Repair	24-48'	10 1/2"		
M	1990 SF	Spot Overlay				
M	1992 SF	Mill & Bit. Overlay	36'	3"		
C	1992 2781-374	Mill & Bit. Overlay	24-48'	3"	Spec. 2361	
C	1993 2781-377	Mill & Bit. Overlay	24-48'	4"	Spec. 2361	
C	1993 2781-375	Mill & Bit. Overlay	24-48'	4"	Spec. 2361	
C	1993 2781-371	Grading Surfacing			Ramp T.H. 35 S.B. to T.H. 94 W.B.	
C	1994 2781-289	Grading Surfacing Agg. Base	Var.	12" 3"	Class 5	
C	1994 2781-376	Traffic Signs & Devices				



YEARS		TOTAL MILES	UNINCORPORATED		INCORPORATED		RURAL		URBAN	
FROM	TO		RDWY. MI.	BR. MI.	RDWY. MI.	BR. MI.	RDWY. MI.	BR. MI.	RDWY. MI.	BR. MI.

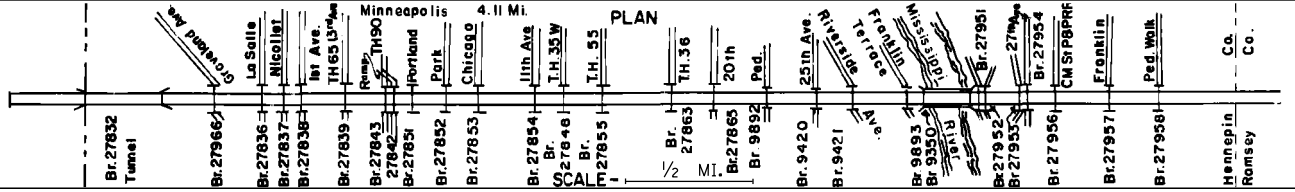
REMARKS: This Sheet Covers Ref. Pt. 231+00.784 - 236+00.319

STATE OF MINNESOTA
DEPARTMENT OF TRANSPORTATION
CONSTRUCTION PROJECT LOG RECORD


CONTROL SECTION 2781C
TRUNK HIGHWAY 94
COUNTY Hennepin
DISTRICT Metro

PREPARED BY
BUREAU OF POLICY & PLANNING
IN COOPERATION WITH
U.S. DEPARTMENT OF TRANSPORTATION - FEDERAL HIGHWAY ADMINISTRATION

LIMITS: Jct. I-94 EB in Brooklyn Center -
Hennepin/Ramsey Co. Line (E.Lim. Minneapolis)
Ref. Pt. 223+00.197 - 236+00.319



YEAR BUILT	PROJECT No	DESCRIPTION			
		TYPE	WIDTH	THICKNESS	REMARKS
C	1997 2781-389	Grading Concrete Pav. Agg. Base		8" 3'	Non-Reinforced Conc. Class 5
S	2000 2781-392	Milling Bit. Overlay	24'-44' 4"		Spec.2360
S	2008 2781-427	Milling & Bituminous Overlay	24'-44' 1 1/2"		Spec.2360 WB
S	2011 2781-415 (6282-197)	Grading, Conc&Bit+Surf Bit. Mill & Overlay Conc. Rehab.	var. var. var.	4" 11.5'	Spec.2360 Agg Base-C5
2013	2781-439	Approach Work Rehab Bridges			* 27851 & 27852
2014	2781-458	Micro-Surfacing	36'		Spec. 2354 WB



YEARS FROM TO		TOTAL MILES	UNINCORPORATED RDWY. MI. BR. MI.		INCORPORATED RDWY. MI. BR. MI.		RURAL RDWY. MI. BR. MI.		URBAN RDWY. MI. BR. MI.	

REMARKS: This Sheet Covers Ref. Pt. 231+00.784 - 236+00.319