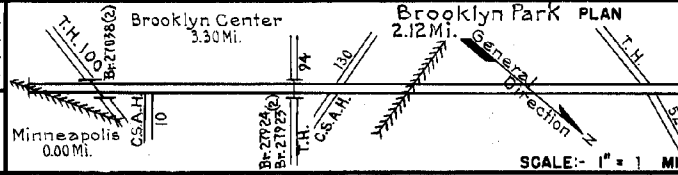


PREPARED BY
HIGHWAY PLANNING SURVEY
IN COOPERATION WITH
U.S. PUBLIC ROADS ADMINISTRATION


STATE OF MINNESOTA
DEPARTMENT OF HIGHWAYS
ROAD LIFE STUDIES
CONSTRUCTION PROJECT LOG RECORD

CONTROL SECTION 2742
TRUNK HIGHWAY 152
COUNTY Hennepin
DISTRICT 5A

LIMITS: W. Corp. Limits of Minneapolis - S. Jct. T.H. 52



YEAR BUILT	PROJECT N ^o	DESCRIPTION			CODE N ^o
		TYPE	WIDTH	THICKNESS	
		Oil Tr. Gravel	22'	2"	No Record of Constr.
					Added in 1934
		Gravel	18'	2"	No Record of Constr.
					Added in 1934
1939	A.F.E. 19	Mixed Bit.	24'	1"	Maint. Dept.
M					
1940	A.F.E. 26	Fog Seal			RC-4, 1825 Gal./Mi. Agg. 15 C.Y./Mi. Maint. Dept.
M					
1942	A.F.E. 5	Bit. Seal Coat	24'		AE-1, 4080 Gal./Mi. Sand 111 C.Y./Mi. Maint. Dept.
M					
1944	A.F.E. 4	Bit. Surf. Repair	24'		MC-2, 10339 Gal./Mi. Grav. 724 C.Y./Mi. Maint. Div.
M					
1947	A.F.E. 4	Bit. Fog Seal			RC-2, 7104 Gal. Sand 40 C.Y.
M					
1949	A.F.E. 4	Spot Treat. Bit. Surf. Repair	24'		MC-3, 14791 Gal. Agg. 800 C.Y.
M					
1950	A.F.E. 4	Spot Treat. Bit. Surface Repair	24'		MC-3, 8981 Gal. Agg. 500 C.Y.
C					
1951	A.F.E. 27	Bit. Resurfacing Mixed Bit.	24'	1" added	MC-3, 67948 Gal. Agg. 3931 Tons
M					
1953	A.F.E. 605	Light Bit. Seal	24'		RC-2, 9035 Gal. Agg. 454 Tons
M					
1957	A.F.E. 605	Light Bit. Seal	24'		RC-2, 9022 Gal. Agg. 375 C.Y.
C					
1965	2752-27	Grading, Select Gravel & Bit. Base Asphaltic Conc.	*12" 4" *4"		0.28 Mi. Divided Highway *12" 4" *4" *1" A.C. over 3" Plant mix
C					
1965	2742-02(1)	Grading, Select Gravel & Bit. Base Asphaltic Conc.	*12" 4" *4"		0.92 Mi. Divided Highway *12" 4" *4" *1" A.C. over 3" Plant mix



YEARS		TOTAL MILES	UNINCORPORATED		INCORPORATED		RURAL		URBAN	
FROM	TO		RDWY. MI.	BR. MI.	RDWY. MI.	BR. MI.	RDWY. MI.	BR. MI.	RDWY. MI.	BR. MI.
1934	1935	5.42	2.12	0.00	3.30	0.00	2.12	0.00	3.30	0.00
1934	1964	5.42	0.00	0.00	5.42	0.00	0.00	0.00	5.42	0.00
1965		5.42	0.00	0.00	5.38	0.04	0.00	0.00	5.38	0.04

REMARKS: Layout is to scale as of 1934
(1) 0.27 mi. const. under S.P. 2786-14 at T.H. 94. (2) Br. 27076 a 198' B.S. T.H. 152 over T.H. 100 see C.S. 2755, Br. 27924 T.H. 152 under E.B.T.H. 94, Br. 27923 T.H. 152 under W.B.T.H. 94 see C.S. 2786.

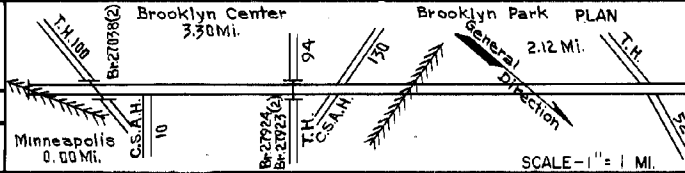
474

PREPARED BY
TRAFFIC AND PLANNING DIVISION
IN COOPERATION WITH
U.S. DEPARTMENT OF COMMERCE
BUREAU OF PUBLIC ROADS


STATE OF MINNESOTA
DEPARTMENT OF HIGHWAYS
ROAD LIFE STUDIES
CONSTRUCTION PROJECT LOG RECORD

CONTROL SECTION 2742
TRUNK HIGHWAY 192
COUNTY Hennepin
DISTRICT 9A

LIMITS: W. Corp. Limits of Minneapolis - S. Jct. T.H. 52



YEAR BUILT	PROJECT NO	DESCRIPTION			REMARKS
		TYPE	WIDTH	THICKNESS	
C 1965	2742-09&10	Traffic Signal Systems			
C 1971	2742-17	Traffic Signal System & Channelization			
C 1972	2742-18	Traffic Signals and Channelization			Regent Ave. N
C 1973	2742-15 (U072-134)	Grading Base Asph. Conc.	52'	3 1/2"	
C 1973	-19 (U072-134)	TRAFFIC SIGNALS			AT 49TH AVE. NO.
C 1976	2742-27	TRAFFIC SIGNAL SYS.			AT NORTH RAMP TH 100
C 1974	2742-23 SF	Traffic Signal Rev. & Channelization			63rd Ave. N 69th Ave. (CSAH-130) 71st Ave. (Noble Ave.)
C 1976	2742-28 HMS 5404(11)	Traffic Signal System			TH 152 & Zone Ave. N (CSAH-14)
C 1981	2742-31	Traffic Control Signal System			At 65th Ave. NE & TH-152
C 1982	2742-26 HMS 5404 (3)	Traffic Control Signals			58th Ave. N., 63rd Ave. N., Ramps at I-94 & 69th Ave. N.
C 1982	2742-29 M 5404 (3)	Traffic Control Signals			55th Ave. N. 71st Ave. N.
C 1982	2742-32	Grading Surfacing Traffic Control Signals	72' 2-36'	4" 11 1/2"	Granular Material Agg. & Bit. At Jct USTH-52
C 1983	2742-33 HES 5404 (16)	Bit. Surfacing Island Rev.	2-24'	7/4"	Sp. 2361
M 1984	2742-42	Bituminous Resurfacing & Crack Repair	Var.	1"	49th Ave. N. - 490' N. of TH100 Sp. 2361 1576 Ton. 4805 Lin. Ft.



YEARS		TOTAL MILES	UNINCORPORATED		INCORPORATED		RURAL		URBAN	
FROM	TO		RDWY. MI.	BR. MI.	RDWY. MI.	BR. MI.	RDWY. MI.	BR. MI.	RDWY. MI.	BR. MI.

REMARKS: See Sheet 1

10-75

