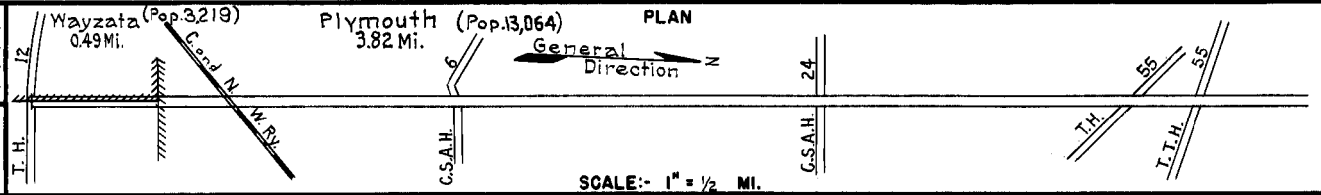


PREPARED BY  
HIGHWAY PLANNING SURVEY  
IN COOPERATION WITH  
U.S. PUBLIC ROADS ADMINISTRATION


STATE OF MINNESOTA  
DEPARTMENT OF HIGHWAYS  
ROAD LIFE STUDIES  
CONSTRUCTION PROJECT LOG RECORD

CONTROL SECTION 2737  
TRUNK HIGHWAY 101  
COUNTY Hennepin  
DISTRICT 5A

LIMITS: W. Jct. T.H. 12 (Wayzata) - E. Jct. T.H. 55 in Plymouth



YEAR BUILT	PROJECT N°	DESCRIPTION			CODE N°
		TYPE	WIDTH	THICKNESS	
1930		Grading Gravel	24'	2"	Co. Job 3006. Added in 1934.
1935		Grading Gravel	30'	3"	Maint. Dept.
1935	A.F.E. 39 Job 29	Oil Tr. Gravel	30'	1 1/4"	Maint. Dept.
1936	A.F.E. 23	Tar Tr. Gravel	30'	1"	Maint. Dept.
M	A.F.E. 23	Fog Seal			RT-9, 2036 Gal./Mi. Sand 32 CY./Mi. Maint. Dept.
M	A.F.E. 47	Subgrade Corr. & Spot Treat.			SC-3, 6924 Gal./Mi. Grav. 564 CY./Mi. Maint. Dept.
M	A.F.E. 42	Bit. Surf. Repair			AF-1, 3818 Gal./Mi. Sand 97 CY./Mi. Maint. Dept.
M	A.F.E. 5	Bit. Seal Coat			RT-6 & RC-3, 6735 G./Mi. Grav. 363 CY./Mi. Maint. Div.
C	A.F.E. 4	Bit. Resurfacing	28'	2"	RC-2, 6419 Gal. Sand 57 CY.
M	A.F.E. 4	Bit. Fog Seal			MC-3, 27868 Gal. Agg. 1343 CY.
M	A.F.E. 4	Spot Treat. Bit. Surf. Repair	27'		RC-0, 6520 Gal. Agg. 185 CY.
M	A.F.E. 4	Light Bit. Seal	24'		SC-3, 16999 Gal. Agg. 1110 CY.
M	A.F.E. 4	Spot Treat. Bit. Surf. Repair	24'		SC-3, 6507 Gal. Agg. 360 CY.
C	A.F.E. 822	Bit. Resurfacing Mixed Bit.	24'	1"	SC-3, 17371 Gal. Agg. 1470 Tons



YEARS		TOTAL MILES	UNINCORPORATED		INCORPORATED		RURAL		URBAN	
FROM	TO		RDWY. MI.	BR. MI.	RDWY. MI.	BR. MI.	RDWY. MI.	BR. MI.	RDWY. MI.	BR. MI.
1934	1953	4.56	4.07	0.00	0.49	0.00	4.07	0.00	0.49	0.00
1954	1954	4.31	3.82	0.00	0.49	0.00	3.82	0.00	0.49	0.00
1955	1972	4.31	0.00	0.00	4.31	0.00	0.00	0.00	4.31	0.00
1973		4.71	0.00	0.00	4.71	0.00	0.00	0.00	4.71	0.00

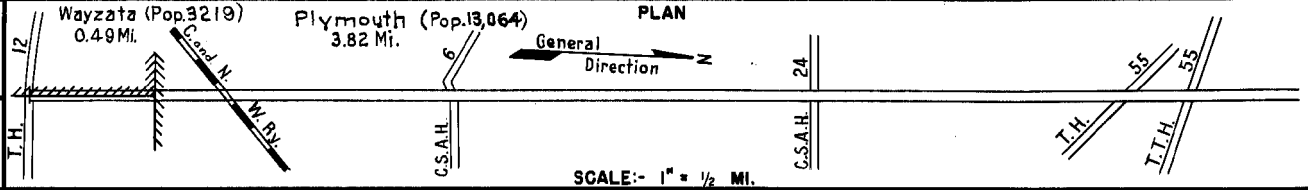
REMARKS: Layout is to scale as of 1934

PREPARED BY  
HIGHWAY PLANNING SURVEY  
IN COOPERATION WITH  
U.S. PUBLIC ROADS ADMINISTRATION


STATE OF MINNESOTA  
DEPARTMENT OF HIGHWAYS  
ROAD LIFE STUDIES  
CONSTRUCTION PROJECT LOG RECORD

CONTROL SECTION 2737  
TRUNK HIGHWAY 101  
COUNTY Hennepin  
DISTRICT 5A

LIMITS: W. Jct. T.H. 12 (Wayzata) - E. Jct. T.H. 55 in Plymouth



YEAR BUILT	PROJECT N°	DESCRIPTION			CODE N°
		TYPE	WIDTH	THICKNESS	
M 1954	A.F.E. 605	Light Bit. Seal	24'		
	A.F.E. 604	Bit. Surf. Repair	24'		
M 1955	A.F.E. 605	Light Bit. Seal	24'		
M 1957	A.F.E. 605	Light Bit. Seal	24'		
M 1959	A.F.E. 605	Light Bit. Seal	24'		
M 1966	C	Spot Bit. Seal Coat	12'		
M 1969	SF	Bit. Wear	24'	1 1/2"	



YEARS FROM	TO	TOTAL MILES	UNINCORPORATED		INCORPORATED		RURAL		URBAN	
			RDWY. MI.	BR. MI.	RDWY. MI.	BR. MI.	RDWY. MI.	BR. MI.	RDWY. MI.	BR. MI.

REMARKS: See sheet No. 1

