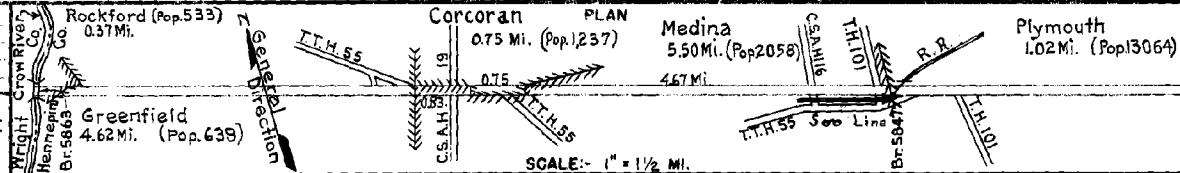


PREPARED BY  
HIGHWAY PLANNING SURVEY  
IN COOPERATION WITH  
U. S. PUBLIC ROADS ADMINISTRATION


STATE OF MINNESOTA  
DEPARTMENT OF HIGHWAYS  
ROAD LIFE STUDIES  
CONSTRUCTION PROJECT LOG RECORD

CONTROL SECTION 2722  
TRUNK HIGHWAY 58  
COUNTY Hennepin  
DISTRICT 5A

LIMITS: N.W. End Bridge (Cross River)- E. Jct. T.H. 101



YEAR BUILT	PROJECT N°	DESCRIPTION			CODE N°
		TYPE	WIDTH	THICKNESS	
		Br. 6141	16'		No Record of Const. 3/8 H.T. & B.S. Added in 1934.
		Bit. Tr. Gravel	27'	2"	No Record of Const. Added in 1934.
M 1940	A.F.E. 21	Fog Seal			RC-4, 1548 Gal./Mi. Sand, 32 CY/Mi. Maint. Dept.
C 1940	2722-01	Grading	238'		Divided Highway. B.S.-U.P. W108 & W46.
C 1940	2722-05	Br. 5847 2-Culverts	230'		
M 1941	A.F.E. 47	Spot Treat.			SG-3, 2792 Gal./Mi.
M 1941	A.F.E. 19	Bit. Surf. Repair			Grav. 151 CY/Mi. Maint. Dept.
C 1941	2722-12	Seeding, Sodding & Misc. Const.			W.P.A.
C 1941	2722-13	Stab. Gray Base Bit. Surf. Treat.	238'	7 3/4"	Divided Roadway
M 1942	A.F.E. 4	Spot Treat. Bit. Surf. Repair (On old road)			Bit. 2695 Gal./Mi. Grav. 105 CY/Mi. Maint. Dept.
C 1942	2722-06	Br. 5863 3-Culverts	30'		280 C.D.G. 6 X 6 Lam., & 2-C46.
C 1942	2722-04	Grading Stab. Gravel	42'		0.27 Mi. Divided Rdway. 1437 CY/Mi.
C 1942	A.F.E. 7	Seeding			Seed supplied by R.S.D.S.P. 2722-17. Maint. Dept.
C 1943	2722-18	Stab. Gray Base Mixed Bit.	40'	6-12" 26"	
C 1944	A.F.E. 4	Bit. Resurfacing Mixed Bit.	24'	2"	RT-6, 14520 Gal./Mi. Grav. 422 CY/Mi. Maint. Div.
M 1944	A.F.E. 5	Bit. Seal Coat	26'		RG-3, 3317 Gal./Mi. Age 92 CY/Mi. Maint. Div.



YEARS		TOTAL MILES	UNINCORPORATED		INCORPORATED		RURAL		URBAN	
FROM	TO		ROWY. MI.	BR. MI.	ROWY. MI.	BR. MI.	ROWY. MI.	BR. MI.	ROWY. MI.	BR. MI.
1934	1941	2.56	0.00	0.00	0.00	12.50	0.00	0.00	0.00	
1942	1950	2.56	11.89	0.00	0.31	12.20	0.06	0.00	0.00	
1951	1957	12.26	5.37	0.00	6.83	5.68	0.06	2.52	0.00	
1958	1958	12.26	0.75	0.00	11.45	2.68	0.06	2.52	0.00	
1959	1959	12.26	0.00	0.00	12.20	4.93	0.06	2.52	0.00	

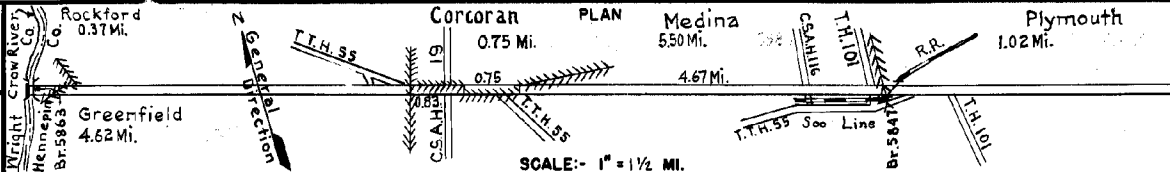
REMARKS: Layout is to scale as of 1942  
 (1) This const. not put in service until 1942. 0.1 Mi. on east end not to be used until connected by const. to the east.

PREPARED BY  
HIGHWAY PLANNING SURVEY  
IN COOPERATION WITH  
U. S. PUBLIC ROADS ADMINISTRATION


STATE OF MINNESOTA  
DEPARTMENT OF HIGHWAYS  
ROAD LIFE STUDIES  
CONSTRUCTION PROJECT LOG RECORD

CONTROL SECTION 2122  
TRUNK HIGHWAY 55  
COUNTY Hennepin  
DISTRICT 5A

LIMITS: N.W. End Bridge (Crow River) - E. Jct. T.H. 101



YEAR BUILT	PROJECT NO.	DESCRIPTION			CODE NO.
		TYPE	WIDTH	THICKNESSES	
C	1946 A.F.E. 19	Bit. Resurfacing Mixed Bit.	26' 8"	1 1/2" added	1
M	1947 A.F.E. 4	Bit. Fog Seal			2
M	1949 A.F.E. 28	Spot Base Repair Spot Treat Bit. Surf. Repair	40' 26'		3
M	1950 A.F.E. 4	Light Bit. Seal	26' 8"		4
M	1952 A.F.E. 4	Spot Treat Bit. Surf. Repair	26'		5
C	1952 2722-21	Grading Sand-Grav. Mat'l Gravel Surface	40' 8" 40' 8" 40' 8"	12" 1"	6
C	1953 2722-23	Bit. Stab. Base Plant Mix Bit.	24' 8" 24' 8"	0" 18" 2"	7
C	1954 2722-25 2722-24	Sand-Grav. Sub-base Bit. Stab. Base Plant Mix Bit.	36' 7" 36' 7" 24' 8"	12" 6" 3"	8
M	1957 A.F.E. 605	Bit. Seal Coat	24' 8"		9
M	1960	Bit. Repair			10
C	1961 2722-28	Grading Sub-Base & Base Asphaltic conc.	52' 24'		11
C	1965 1966	By Maint. Div. Deceleration Lane Turning Lanes			12
M	1966 C	Spot Bit. Seal Coat	12' 3"		13
M	1969 SF	Bit. Overlay	24'	1 1/2"	14



YEARS FROM	TOTAL TO	UNINCORPORATED		INCORPORATED		RURAL		URBAN	
		RDWY. MI.	BR. MI.	RDWY. MI.	BR. MI.	RDWY. MI.	BR. MI.	RDWY. MI.	BR. MI.

REMARKS: See Sheet No. 1

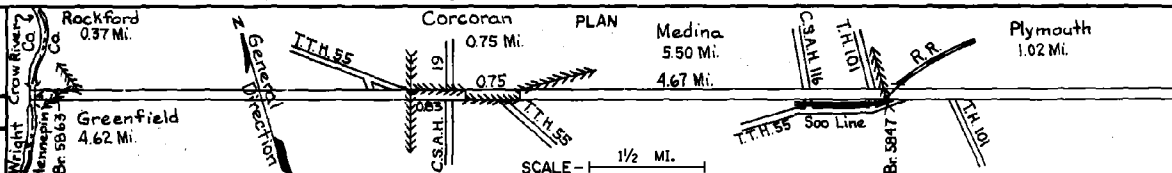
PREPARED BY  
TRANSPORTATION & TRANSIT PLANNING & PROGRAMMING DIVISION  
IN COOPERATION WITH  
U.S. DEPARTMENT OF TRANSPORTATION - BUREAU OF PUBLIC ROADS

STATE OF MINNESOTA  
DEPARTMENT OF HIGHWAYS  
ROAD LIFE STUDIES  
CONSTRUCTION PROJECT LOG RECORD


CONTROL SECTION 2722  
TRUNK HIGHWAY 55  
COUNTY Hennepin  
DISTRICT Metro

LIMITS: N.W. End Bridge (Crow River) - E. Jct. T.H. 101

Ref. Pt. 165+00.336 - 177+00.578



YEAR BUILT	PROJECT NO.	DESCRIPTION			
		TYPE	WIDTH	THICKNESS	REMARKS
M 1969	SF	Bit. Surf. Repair	24'	"	MC-250, Tack 475 Gal. Agg. 2927 Tons Turn Lanes at C.R. 116
C 1973	2722-32 F-11022-142	Grade, Base Pl. Mix. Bit. Surf. Bit. Shoulders & Truck Lane	24-48'	1 1/2"-1"	
C 1979	2722-35 6022-1(11)	Traffic Signal System			R.I.C.R.N. 19 & T.H. 55
M 1982	Maint. By Contract	Complete Maint.			Contract No. 3950 Sept. 19, 1982 - Sept. 17, 1984
C 1985	2722-44	Turn Lanes			
M 1986	SF	Rut Repair			
M 1986	SF	Spot Bit. Overlay	24'	2"	
M 1987	SF	Spot Bit. Overlay	24'	2"	
C 1989	2722-40	Grading, Bit. Surfacing, Bit. Overlay	24'	10'	Spec 2331, 2361
M 1989	SF	Spot Overlay			
C 1990	2722-46	Mill & Bit. Overlay	24'	4"	Spec 2331, 2341, 2361
C 1992	2722-48	Mill & Bit. Overlay Bit. Shouldering	24'	4"	Spec 2331, 2341, 2361
M 1992	4549	Major Crack Repair			
S 2003	2723-109	Reclamation & Bit. Overlay, Mill Shoulders	24' 10' 4'	10' 4'	Spec. 2360 Spec. 2360



YEARS		TOTAL MILES	UNINCORPORATED		INCORPORATED		RURAL		URBAN	
FROM	TO		RDWY. MI.	BR. MI.	RDWY. MI.	BR. MI.	RDWY. MI.	BR. MI.	RDWY. MI.	BR. MI.

REMARKS: See Sheet No. 1

