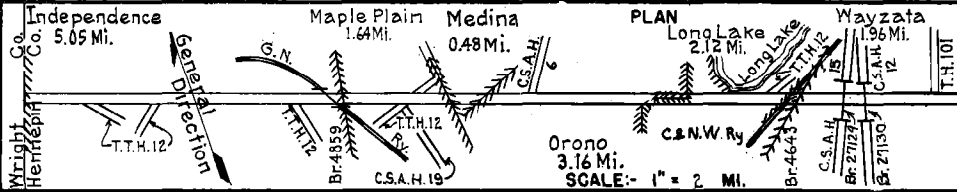


PREPARED BY  
HIGHWAY PLANNING SURVEY  
IN COOPERATION WITH  
U.S. PUBLIC ROADS ADMINISTRATION


STATE OF MINNESOTA  
DEPARTMENT OF HIGHWAYS  
ROAD LIFE STUDIES  
CONSTRUCTION PROJECT LOG RECORD

CONTROL SECTION 2713  
TRUNK HIGHWAY 12  
COUNTY Hennepin  
DISTRICT 5A

LIMITS: W. Co. Line (W. Limits of Independence) - W. Jct. T.H. 101  
in Wayzata



YEAR BUILT	PROJECT N°	DESCRIPTION			CODE N°
		TYPE	WIDTH	THICKNESS	
		Gravel	24'	2"	No Record of Constr.
		Bitulithic Conc.	18'		No Record of Constr.
1920	12-10-3	Grading	30'		Co. Job 22
1920	12-10-3	Gravel	24'	2"	
1921		Oil Tr. Gravel	24'	3/4"	Maint. Dept.
1922	12-10-38	Grading	32'		
1922	12-10-38	Gravel	24'	4"	1900 C.Y./Mile.
1922	12-10-39	Grade Widening	40'		
1922	12-10-38	Br. ?	26'		17' P.G.O.H. Built by G.N.Ry.
1923	12-10-48	Br. 3966			W106 X52.
1927	12-10-49	Grading Br. 4643	40' 36'		B.S. & W.P.T.-U.P.
1927	12-10-49	Gravel (1)	30'	1"	600 C.Y./Mile. Maint. Dept.
1928	12-10-55	Grading Br. 4859 & 3966 (2)	40' 28'		D.P.G.-U.P. & W106x70
1928	12-10-55	Gravel	30'	2"	1200 C.Y./Mile.



YEARS		TOTAL MILES	UNINCORPORATED		INCORPORATED		RURAL		URBAN	
FROM	TO		RDWY. MI.	BR. MI.	RDWY. MI.	BR. MI.	RDWY. MI.	BR. MI.	RDWY. MI.	BR. MI.
1922	1926	14.95	10.90	0.00	4.02	0.03	13.21	0.03	1.71	0.00
1927	1927	14.80	10.51	0.00	4.26	0.03	12.81	0.03	1.96	0.00
1928	1930	14.41	10.48	0.00	3.93	0.00	12.45	0.00	1.96	0.00
1951	1952	14.41	9.98	0.00	4.43	0.00	12.45	0.00	1.96	0.00
1952	1953	14.41	8.95	0.00	5.46	0.00	12.45	0.00	1.96	0.00
1952	1954	14.41	5.79	0.00	8.62	0.00	6.29	0.00	5.12	0.00
1955	1956	14.41	5.31	0.00	9.10	0.00	8.81	0.00	5.60	0.00

REMARKS: Layout in scale as of 1928  
 (1) This work not done under this project number but lies within the limits of this project. (2) Br. 3966 extended 18' from W106 X52.

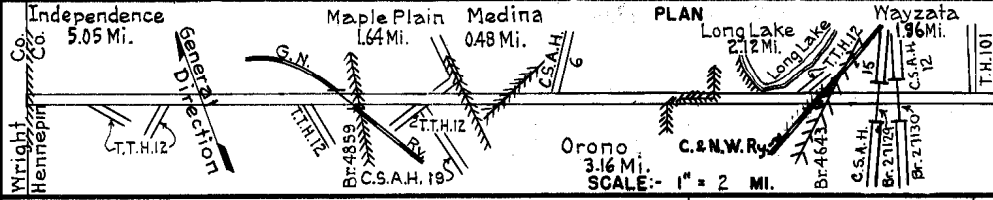
5-175

PREPARED BY  
HIGHWAY PLANNING SURVEY  
IN COOPERATION WITH  
U.S. PUBLIC ROADS ADMINISTRATION


STATE OF MINNESOTA  
DEPARTMENT OF HIGHWAYS  
ROAD LIFE STUDIES  
CONSTRUCTION PROJECT LOG RECORD

CONTROL SECTION 2713  
TRUNK HIGHWAY 12  
COUNTY Hennepin  
DISTRICT 5A

LIMITS: W. Co. Line (W. Limits of Independence) - W. Jct. T.H. 101  
in Wayzata



YEAR BUILT	PROJECT N°	DESCRIPTION			CODE N°
		TYPE	WIDTH	THICKNESS	
1930	12-10-55	Concrete	20'	9-7-9	
1930	12-10-49A&B	Concrete	20'	9-7-9	
1930	12-10-49A&B	Concrete	27'	9-7-9	Divided Highway .28 Mi. in Wayzata.
C	1941 2713-02	Grade & Grav. Service Drives			W.P.A.
C	1942 A.F.E. 37	Grav. Shoulders			248 C.Y./Mi. Maint Dept.
C	1947 A.F.E. 34	Widening Bit Surf. Treat. Plant Mix. Bit.			14' on No. Side for 0.30 Mi. Bit. Mix. 80 Tons
M	1952 A.F.E. 4	Bit Surf. Repair in Long Lake			MC-2, 503 & RT-6 5964 Gal. Agg. 200 C.Y.
C	1952 2713-05	Grading			
C	1952 2713-08	P.C. Concrete	48' 9"		Divided 2@24'
C	1954 2713-09	Roadside Develop.			
C	1960 2713-15	Grading Base* Plant Mix Bit	40-58'	3"	* Rt. & Lt. of P.C. Concrete in place Over old Concrete
C	1961 2713-16	Storm Sewer			
C	1963 2713-20	Traffic Signals			
C	1963 2713-21	Traffic Signals			
C	1964 By Maint. Div.	Deceleration Lanes			
C	1964 Maint. Projects	Turning Lane Plant Mix Bit	274'	3"	At old Crystal Bay Rd. Over P.C. Conc. in p.
C	1966	Shoulders			
C	1967 2713-19	Grading & Base* Plant Mix Bit	24-52'	4"	* Rt. & Lt. of P.C. Conc. in p.



YEARS FROM	TO	TOTAL MILES	UNINCORPORATED		INCORPORATED		RURAL		URBAN	
			RDWY. MI.	BR. MI.	RDWY. MI.	BR. MI.	RDWY. MI.	BR. MI.	RDWY. MI.	BR. MI.
1956		14.41	0.00	0.00	14.41	0.00	3.76	0.00	10.65	0.00

REMARKS: See Sheet N° 1





