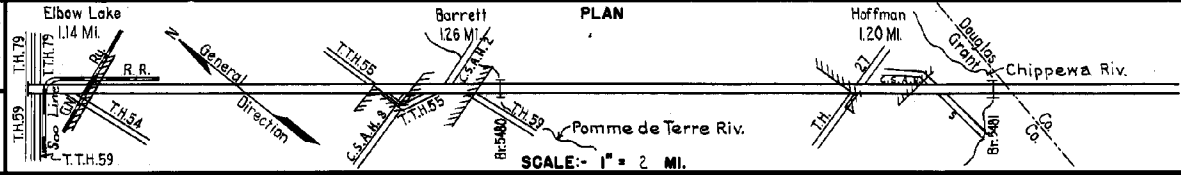


PREPARED BY
HIGHWAY PLANNING SURVEY
IN COOPERATION WITH
U. S. PUBLIC ROADS ADMINISTRATION


STATE OF MINNESOTA
DEPARTMENT OF HIGHWAYS
ROAD LIFE STUDIES
CONSTRUCTION PROJECT LOG RECORD

CONTROL SECTION 2609
TRUNK HIGHWAY 55
COUNTY Grant
DISTRICT 4B

LIMITS: Jct. T.H.79 in Elbow Lake - E. Co. Line



YEAR BUILT	PROJECT N°	DESCRIPTION			CODE N°
		TYPE	WIDTH	THICKNESS	
		Gravel	26' 0"	2"	No Record of Constr. Added in 1934.
1934		Oil Tr. Gravel	26'	1 1/2"	13000 Gal./Mile. Maint. Dept.
		Tar Tr. Grav.	6'	1 1/2"	No Record of Constr. Trans. from T.H. 54 in 1936.
		Gravel	6'	2"	No Record of Constr. Trans. from T.H. 54 in 1936.
1932		Tar Tr. Gravel	6'	1 1/2"	Maint. Dept. Trans. from T.H. 54 in 1936.
1934	55-142-22-1B	Grading	32'		Direct Labor. Not used until 1936.
1936	55-142-22-3	Crossing Signals			
1936	55-142-22-1A	Grading Stab. Agg. Surf. Stab. Agg. Base.	32' 26' 26'	2" 10"	Meth. #2 Meth. #1 (1)
1936	55-142-22-2	Grading Stab. Agg. Surf. Br. 5480' & 5481' 2730'	32' 26' 26'	2" 2"	Meth. #2 (2) 40' B.S. & 30' B.S.
1937	55-142-22-1B	Regrading Stab. Agg. Surf. Stab. Agg. Base.	32' 26' 26'	2" 6"	Meth. #2 Meth. #1
1937	55-142-22-1A	Roadside Develop.			
1937	55-142-22-1B	Seeding			
1937	55-142-22-1A 55-142-22-1B 55-142-22-2	Mixed Bitum.	24'	1"	
1938	55-142-22-2	Mixed Bitum.	24'	1"	



YEARS FROM	TO	TOTAL MILES	UNINCORPORATED		INCORPORATED		RURAL		URBAN	
			RDWY. MI.	BR. MI.	RDWY. MI.	BR. MI.	RDWY. MI.	BR. MI.	RDWY. MI.	BR. MI.
1934	1935	7.85	6.20	0.00	1.65	0.00	7.85	0.00	0.00	0.00
1936	1951	17.04	13.07	0.00	3.96	0.00	15.89	0.00	1.14	0.00
1932		17.04	13.43	0.00	3.60	0.00	15.89	0.00	1.14	0.00

REMARKS: Layout is to scale as of 1936.

(1) Lower 3" not stabilized.

(2) 10" Stab. Grav. Base; lower 3" not stabilized, Meth. #1.

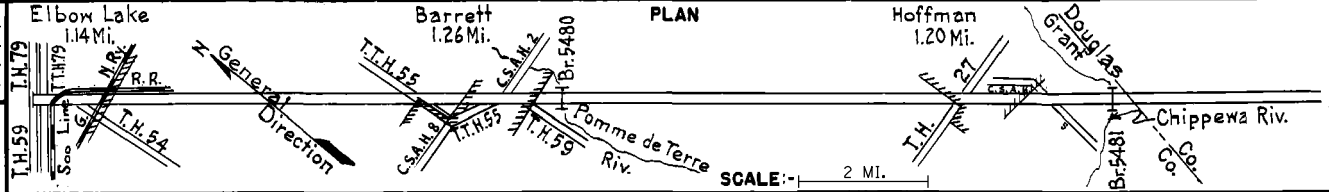
PREPARED BY
HIGHWAY PLANNING SURVEY
IN COOPERATION WITH
U. S. PUBLIC ROADS ADMINISTRATION

STATE OF MINNESOTA
DEPARTMENT OF HIGHWAYS
ROAD LIFE STUDIES
CONSTRUCTION PROJECT LOG RECORD


CONTROL SECTION 2609
TRUNK HIGHWAY 55
COUNTY Grant
DISTRICT 4B

LIMITS: Jct. T.H. 79 in Elbow Lake - E. Co. Line

Ref. Pt. 031+00.218 - 048+00.256



YEAR BUILT	PROJECT N ^o	DESCRIPTION			CODE N ^o
		TYPE	WIDTH	THICKNESS	
M	1926 A.F.E. 605	Bit. Seal Coat	24'		
C	1959 2607-06	Gravel Sub-base Gravel Base Road Mix Bit.	6" 16' 4" 12' 1 1/2"		
M	1959 A.F.E. 605	Light Bit. Seal	25'		
M	1963	Light Bit. Seal	25'		
C	1967 2609-16	Pl. Mix. Bit Surf. Gravel Shldrs.	24' 1 1/2"		
C	1971 2609-18	Plant Mix Bit Resurf	60' 5/8"		
C	1983 2609-23	Bit. Resurfacing	28' 1 1/8"		
	1996 2609-27	Bit. Overlay Bit. Overlay Elbow Lake Co-op. Abrm.	56' 1 1/2" var 3 1/2" var		
S	2000 8824-19	Bit. Overlay	28' 1.5"		
M	2004 2609-30	Bit. Milling Bit. Overlay	54' 1.5" 28' 1.5"		
M	2005 2609-31	Bit. Overlay	28' 2"		
S	2009 2609-33	Regrade Bit. Surfacing	var 5 1/2"		
S	2010 2609-32	Reclamation Bit. Overlay	24' 5'		
M	2011 8824-98	Bit. Seal Coat			



YEARS		TOTAL MILES	UNINCORPORATED		INCORPORATED		RURAL		URBAN	
FROM	TO		RDWY. MI.	BR. MI.	RDWY. MI.	BR. MI.	RDWY. MI.	BR. MI.	RDWY. MI.	BR. MI.

REMARKS: See Sheet No. 1

