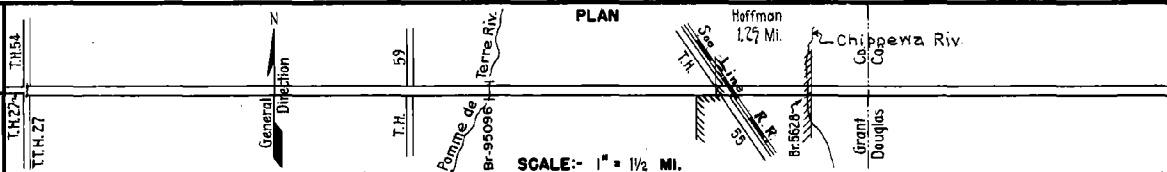


PREPARED BY  
HIGHWAY PLANNING SURVEY  
IN COOPERATION WITH  
U. S. PUBLIC ROADS ADMINISTRATION

STATE OF MINNESOTA  
DEPARTMENT OF HIGHWAYS  
ROAD LIFE STUDIES  
CONSTRUCTION PROJECT LOG RECORD

CONTROL SECTION 2605  
TRUNK HIGHWAY 27  
COUNTY Grant  
DISTRICT 4B

LIMITS: Jct. T.H. 54 - E. Co. Line



YEAR BUILT	PROJECT N°	DESCRIPTION			CODE N°
		TYPE	WIDTH	THICKNESS	
		Gravel	22'	2"-3"	No Record of Constr. Added in 1934.
		Br. X-142 & X-141	16'-8"		58' Truss & 26' Truss.
1936	27-205-22	Br. 5628			W1210D
1936		Br. 4304	23'		40' B.S. Maint. Dept.
1938	A.F.E. 39	Reshape Mixed Bitum.	24' 18'	1"	Maint. Dept.
1939	A.F.E. 19 A.F.E. 20	Reshape Gravel	32' 26'	2 1/4"	1179 C.Y./Mile. Maint. Dept.
M	1941 A.F.E. 64	Regraveling			303 C.Y./Mile. Maint. Dept.
C	1941 A.F.E. 43 1942 A.F.E. 19	Grading & Culv.			Maint. Dept.
M	1942 A.F.E. 19	Spot Reshaping			
M	1942 A.F.E. 4	Bit. Retreat			Asph. 9350 Gal./Mi. Grav. 300 C.Y./Mi. Maint. Dept.
C&M	1942 A.F.E. 6	Graveling & Regraveling			457 C.Y./Mile. Maint. Dept.
M	1944 A.F.E. 4	Bit. Surf. Repair	22'		RT-4, 4416 Gal./Mi. Grav. 186 C.Y./Mi. Maint. Div.
M	1944 A.F.E. 6	Grav. Resurfacing (Spots)	24'		294 C.Y./Mi. Maint. Div.
M	1945 A.F.E. 6	Grav. Resurfacing			216 C.Y./Mi. Maint. Div.
M	1946 A.F.E. 6	Grav. Resurfacing (Spots)	24'		2548 C.Y.

LINE	THICKNESS	WIDTH	THICKNESS	REMARKS
1	11.01	4.34	1.00	Br. X-142 Br. X-141-1
2	0.317		1.76	
3			2.50	
4			0.50	
5			1.00	
6		6.67		1.34
7			2.50	
8		6.67		1.34
9			0.50	
10		6.67	2.50	
11			2.49	0.01
12		6.40		0.50
13			2.16	1.34
14		9.17 (Net 9.15)		1.34 (Net 0.95)

YEARS FROM	TO	TOTAL MILES	UNINCORPORATED		INCORPORATED		RURAL		URBAN	
			ROWY MI.	BR. MI.	ROWY MI.	BR. MI.	ROWY MI.	BR. MI.	ROWY MI.	BR. MI.
1934	1935	11.01	9.50	0.01	1.49	0.01	10.99	0.01	0.00	0.00
1936	1948	11.01	9.50	0.01	1.50	0.00	11.00	0.01	0.00	0.00
1949	1949	11.00	9.49	0.01	1.50	0.00	10.99	0.01	0.00	0.00
1970		10.99	9.72	0.01	1.27	0.00	10.98	0.01	0.00	0.00

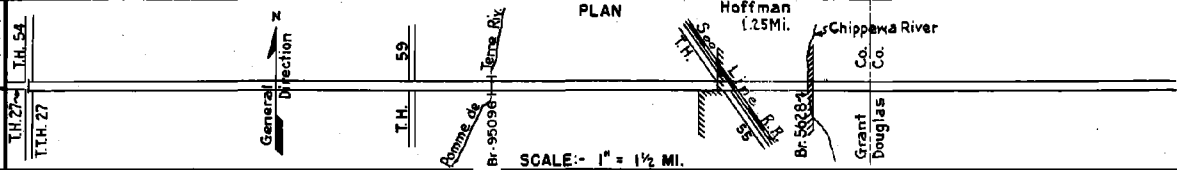
REMARKS: Layout is to scale as of 1934.

PREPARED BY  
HIGHWAY PLANNING SURVEY  
IN COOPERATION WITH  
U.S. PUBLIC ROADS ADMINISTRATION


STATE OF MINNESOTA  
DEPARTMENT OF HIGHWAYS  
ROAD LIFE STUDIES  
CONSTRUCTION PROJECT LOG RECORD

CONTROL SECTION 2605  
TRUNK HIGHWAY 27  
COUNTY Grant  
DISTRICT 4B

LIMITS: Jct. T.H. 54 - E. Co. Line



YEAR BUILT	PROJECT N°	DESCRIPTION			CODE N°
		TYPE	WIDTH	THICKNESS	
C	2604-02	Grading Stab. Gravel	32'	32" 13"	
C	2605-04	Grading Gravel	31'	28" 1 1/2"	700 C.Y./Mi.
M	A.F.E. 6	Gravel Resurfacing	24'		732 C.Y.
C	2604-03	Gravel Base Mixed Bit.	32'	26" 9"	
C	A.F.E. 7	Seeding			
C	2605-05	Grading Select Granular Mat Gravel Surface	34'	34" 12"	700 C.Y./Mi.
M	A.F.E. 6	Grav. Resurfacing (Spots)			704 C.Y.
C	2605-06	Gravel Base Mixed Bit.	29'	26" 3 1/2"	
M	A.F.E. 606	Grav. Resurfacing	24'		188 C.Y.
C	2605-08	Grading Bit. Stab. Base Plant Mix Bit.	32'	32" 5"	8 1/2' Sand-Gr. Sub'base
C	2605-07	Sand-Grav. Sub'base Gravel Base Plant Mix Bit.	28'	28" 5' 6"	added thickness
M	A.F.E. 605	Light Bit. Seal	26'		RC-2, 16548 Gal. Agg. 585 C.Y.
C	2605-11	Plant Mix Bit.	24'	3"	AC-1 1092 Tons
M	1961	Light Bit. Seal	Var.		RS-2, 3463 Gal. Agg. 135 C.Y.



YEARS FROM	TO	TOTAL MILES	UNINCORPORATED		INCORPORATED		RURAL		URBAN	
			RDWY. MI.	BR. MI.	RDWY. MI.	BR. MI.	RDWY. MI.	BR. MI.	RDWY. MI.	BR. MI.

REMARKS: See Sheet No. 1

