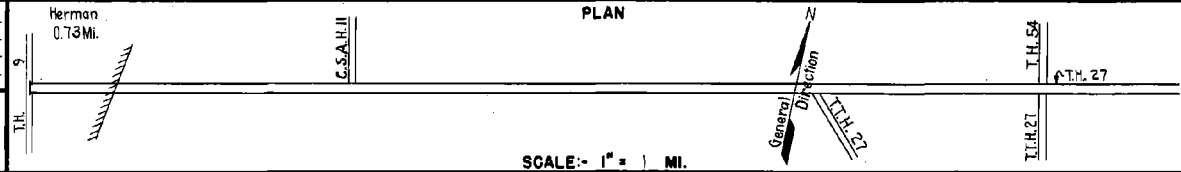


PREPARED BY
HIGHWAY PLANNING SURVEY
IN COOPERATION WITH
U. S. PUBLIC ROADS ADMINISTRATION


STATE OF MINNESOTA
DEPARTMENT OF HIGHWAYS
ROAD LIFE STUDIES
CONSTRUCTION PROJECT LOG RECORD

CONTROL SECTION 2604
TRUNK HIGHWAY 21
COUNTY Grant
DISTRICT 4B

LIMITS: Jct. T.H.9 in Herman - Jct. T.H.54



YEAR BUILT	PROJECT N ^o	DESCRIPTION			CODE N ^o
		TYPE	WIDTH	THICKNESS	
		Gravel	24'	2"	No Record of Constr.
1922	27-54-22	Grading	24'		
1923	27-54-22	Gravel	22'	4 1/4"	1023 C.Y./Mile
1932		Oil Tr. Gravel	24'	1/2"	12114 Gal./Mile. Maint. Dept.
M 1940	A.F.E. 64 A.F.E. 37	Reshape Spots Regraveling			336 C.Y./Mile. Maint. Dept.
M 1942	A.F.E. 4	Spot Treat. Bit. Surf. Repair			Asph. 6630 Gal./Mi. Grav. 443 C.Y./Mi. Maint. Dept.
M 1942	A.F.E. 6	Regraveling			281 C.Y./Mile. Maint. Dept.
M 1943	A.F.E. 6	Grav. Resurface (Spots)			161 C.Y./Mi. Maint. Dept.
M 1944	A.F.E. 4	Bit. Surf. Repair	26'		RT-4, 8998 Gal./Mi. Grav. 336 C.Y./Mi. Maint. Div.
M 1944	A.F.E. 6	Grav. Resurfacing			251 C.Y./Mi. Maint. Div.
M 1945	A.F.E. 4	Bit. Surf. Repair	24'		MC-2, 11024 Gal./Mi. Grav. 486 C.Y./Mi. Maint. Div.
C 1946	A.F.E. 16	Bit. Resurfacing Mixed Bit.	14'	1" added	SC-3, 6074 Gal. Agg. 355 C.Y.
M 1946	A.F.E. 6	Grav. Resurfacing	14'		2010 C.Y.
M 1947	A.F.E. 6	Grav. Resurfacing	24'		2163 C.Y.



YEARS FROM	TO	TOTAL MILES	UNINCORPORATED		INCORPORATED		RURAL		URBAN	
			RDWY. MI.	BR. MI.	RDWY. MI.	BR. MI.	RDWY. MI.	BR. MI.	RDWY. MI.	BR. MI.
1922	1948	885	8.1	0.00	0.74	0.00	8.85	0.00	0.00	0.00
1949		819	7.46	0.00	0.73	0.00	8.19	0.00	0.00	0.00

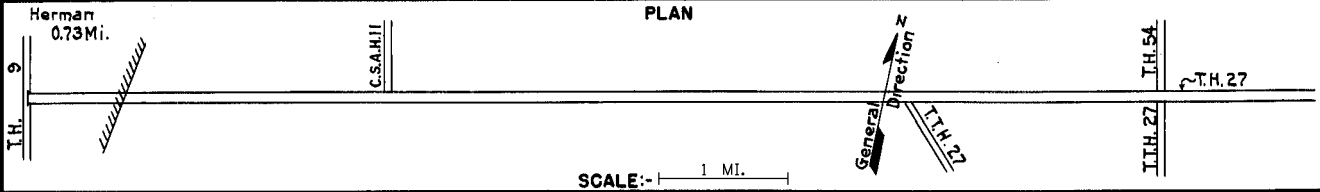
REMARKS: Layout is to scale as of 1922.

PREPARED BY
HIGHWAY PLANNING SURVEY
IN COOPERATION WITH
U.S. PUBLIC ROADS ADMINISTRATION


STATE OF MINNESOTA
DEPARTMENT OF HIGHWAYS
ROAD LIFE STUDIES
CONSTRUCTION PROJECT LOG RECORD

CONTROL SECTION 2604
TRUNK HIGHWAY 27
COUNTY Grant
DISTRICT 4B

LIMITS: Jct. T.H. 9 in Herman - Jct. T.H. 54
Ref. Pt. 040+00.957 - 049+00.160



YEAR BUILT	PROJECT N°	DESCRIPTION			CODE N°
		TYPE	WIDTH	THICKNESS	
C	1949 2604-02	Grading Stab. Gravel	32'4"	1"-15"	
C	1950 A.F.E. 24	Bit. Surfacing Mixed Bit.	32'4"	1"	SC-3, 8507 Gal. Agg. 496 C.Y.
C	1951 2604-03	Gravel Base Mixed Bit.	32' 3'12"	1"	C7.82 Mi.
M	1953 A.F.E. 605	Bit. Fog Seal	26'		MC-2, 6600 Gal.
M	1954 A.F.E. 805	Light Bit. Seal	26'		RS-2 & RC-2, 15388 Gal. Agg. 580 C.Y.
C	1959 2604-04	Mixed Bit.	24' 3"		AC-1 1100 Tons
M	1962	Light Bit. Seal	25'		RS-2, 14226 Gal. Agg. 480 C.Y.
C	1984 2604-05	Bit. Surfacing	28'	3"	Turn B. By-Pass at CSAH-9
M	1998 M98456	Gravel Surface	4'	3"	On Shoulder
S	2001 2604-07	Grading & Surf. Milling Bit. Overlay	var. var. var.	var. var. var.	Spec. 2350
S	2011 2604-06	Bit. Milling Cold Inplace Recycle Bit. Overlay	24' 24' 24'	2" 4" 3/2"	Grading Agg. Shldr's 4", Class 5 Spec. 2360



YEARS		TOTAL MILES	UNINCORPORATED		INCORPORATED		RURAL		URBAN	
FROM	TO		RDWY. MI.	BR. MI.	RDWY. MI.	BR. MI.	RDWY. MI.	BR. MI.	RDWY. MI.	BR. MI.

REMARKS: See Sheet No. 1