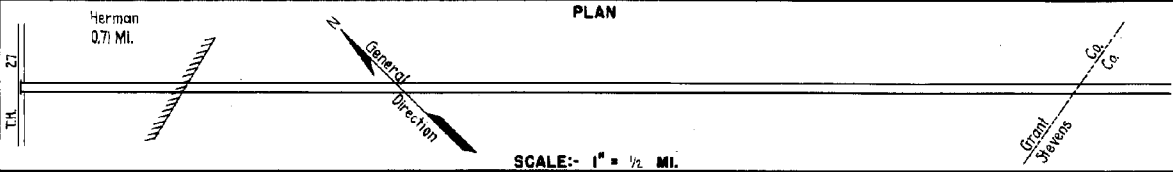


PREPARED BY
HIGHWAY PLANNING SURVEY
IN COOPERATION WITH
U.S. PUBLIC ROADS ADMINISTRATION

STATE OF MINNESOTA
DEPARTMENT OF HIGHWAYS
ROAD LIFE STUDIES
CONSTRUCTION PROJECT LOG RECORD

CONTROL SECTION 2632
TRUNK HIGHWAY 9
COUNTY Grant
DISTRICT 4B

LIMITS: Jct. T.H.27 in Herman - S. Co. Line



YEAR BUILT	PROJECT N ^o	DESCRIPTION			CODE N ^o
		TYPE	WIDTH	THICK- NESS	
1920	9-10-4	Grading Gravel	24' 20'	3"	
1922		Gravel	20'	2 1/2"	
1933	9-10-57A	Grading	32'		
1934	9-10-57A	Gravel	24'	6 3/4"	
1934	9-10-57A	Tar Tr. Gravel	24'	1 1/2"	
M 1941	A.F.E. 16	Bit. Seal Coat (Spots)			
M 1943	A.F.E. 4	Spot Treat. Bit. Surf. Repair			
M 1944	A.F.E. 4 A.F.E. 5	Spot Treat. Bit. Surf. Repair & Spot. Seal Coat	24' 24'		
M 1945	A.F.E. 4	Spot Treat. Bit. Surf. Repair	24'		
M 1946	A.F.E. 4	Spot Treat. Bit. Surf. Repair	24'		
M 1947	A.F.E. 4	Spot Treat. Bit. Surf. Repair	24'		
M 1948	A.F.E. 4	Spot Treat. Bit. Surf. Repair	24'		
M 1949	A.F.E. 4	Spot Treat. Bit. Surf. Repair	24'		
M 1970	A.F.E. 4	Spot Treat. Bit. Surface Repair	24'		

1	195		
2	0.41		223
3		4.59	
4		4.59	
5		4.59	
6		4.59	
7		4.59	
8		4.59	
9		4.15	
10		4.59 (Net 2.50)	
11		4.59 (Net 1.58)	
12		4.59 (Net 0.86)	
13		4.59 (Net 0.84)	
14		4.59 (Net 1.07)	

YEARS FROM	TO	TOTAL MILES	UNINCORPORATED		INCORPORATED		RURAL		URBAN	
			RDWY. MI.	BR. MI.	RDWY. MI.	BR. MI.	RDWY. MI.	BR. MI.	RDWY. MI.	BR. MI.
1921		4.59	3.88	0.00	0.71	0.00	4.59	0.00	0.00	0.00

REMARKS: Layout is to scale as of .921.
 This work not done under this project number but lies within the limits of this project.

PREPARED BY
HIGHWAY PLANNING SURVEY
IN COOPERATION WITH
U. S. PUBLIC ROADS ADMINISTRATION

STATE OF MINNESOTA
DEPARTMENT OF HIGHWAYS
ROAD LIFE STUDIES
CONSTRUCTION PROJECT LOG RECORD

CONTROL SECTION 2602
TRUNK HIGHWAY 9
COUNTY Grant
DISTRICT 48

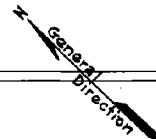

LIMITS: Jct. T.H. 27 in Herman - S. Co. Line

Ref. Pt. 079+00.565 - 074+00.964

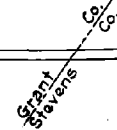
Herman
0.71 Mi.

PLAN

T.H. 27




SCALE: 1/2 MI.



YEAR BUILT	PROJECT N ^o	DESCRIPTION			CODE N ^o
		TYPE	WIDTH	THICKNESS	
C	2602-04	Gravel Base	36"	3-18"	6 3/4" base ing. from
1952	2602-05	Plant Mix Bit.	36"	1 1/2"	Mi. Pt 0.21-4.59
M	1957 A.F.E. 605	Bit. Seal Coat			RCE, 16492 Gal. Agg. 580 C.Y.
M	1963	Light Bit. Seal	23"		RS-2,8071 Gal. Agg. 280 C.Y.
C	1969 2602-07	Pl. Mix. Bit. Surf. Grey. Shldrs.	34"	1 1/2"	
1984	2602-10	Bituminous Surface	24"	2 1/2"	
M	1989 SF	Spot Overlay		1 1/2"	Spec. 2331
C	1993 2602-12	Bit. Overlay Agg. Base	28"	Var. 4" 2"	Spec. 2331, 2341 Class 5
M	1997 8824-02	Agg. Seal			
M	1999 8824-13	Gravel Surfacing (Shoulders)	2'	3"	Class 1
M	2001 8824-26	Micro-Surfacing	28"		Spec. 2356 Type 2

1
2
3
4
5
6
7
8
9
10
11
12
13
14



YEARS		TOTAL MILES	UNINCORPORATED		INCORPORATED		RURAL		URBAN	
FROM	TO		ROWY. MI.	BR. MI.	ROWY. MI.	BR. MI.	ROWY. MI.	BR. MI.	ROWY. MI.	BR. MI.

REMARKS: See Sheet No. 1