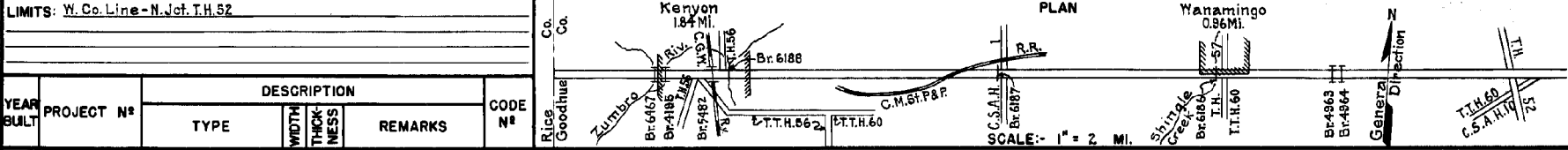


PREPARED BY
HIGHWAY PLANNING SURVEY
IN COOPERATION WITH
U.S. PUBLIC ROADS ADMINISTRATION

STATE OF MINNESOTA
DEPARTMENT OF HIGHWAYS
ROAD LIFE STUDIES
CONSTRUCTION PROJECT LOG RECORD

CONTROL SECTION 2511
TRUNK HIGHWAY 60
COUNTY Goodhue
DISTRICT 6B

LIMITS: W. Co. Line - N. Jct. T.H. 52



YEAR BUILT	PROJECT N ^o	DESCRIPTION			CODE N ^o
		TYPE	WIDTH	THICKNESS	
		Earth	22'		No Record of Constr.
		Br. M-356	16'		36' B.S.
		Br. M-357	16'		30' B.S.
		Gravel	20' 22"	2"	No Record of Constr.
		Br. 61, M-730	16'		18' B.S., 30' B.S.
		M-444, M-132, M-725	14-18'		20' S.A., 12' B.S. & 18' B.S.
1924	60-21-24	Grading	30'		
		Br. 4174	27'		30' B.S.
		Br. 4185	27'		50' C.D.G.
1924	60-21-7	Concrete	36' 6"		0.35 Mi. Divided Highway.
1926		Gravel	20'	2 1/2"	900 C.Y./Mile, Maint. Dept.
1926	60-21-24	Gravel	24'	2"	900 C.Y./Mile, Maint. Dept.
		Gravel	24'	2 1/2"	No Record of Constr. Taken over from County in 1930.
1930	60-21-24-2	Grading	32'		
		Gravel	24'	2"	1000 C.Y./Mile, 110' O.D. & 2-30' B.S.
		Br. 6186, 4963 & 4964	27'		
1931	60-21-24-2	Oil Tr. Gravel	22 1/2"	1"	1267 Gal./Mile, Maint. Dept.
		Oil Tr. Gravel	N.W.		No Record of Constr. Taken over in 1932.
		Br. 6182	19'		B.S. Underpass.
1932	60-21-24-3&4	Grading	32'		
		Gravel	24' 28"	2 1/2"	700-800 C.Y./Mile, 2-110' O.D.
		Br. 6188 & 6187			
1934	60-21-24-3&4	Gravel	24'	4 1/4"	2000-2300 C.Y./Mi.
1935	60-21-24 60-21-24-4	Roadside Develop.			
1936	60-21-24 W 60-21-24-3&4	Tar Tr. Gravel	22 1/2"	1"	9977 Gal./Mile, Maint. Dept.

YEARS FROM	TO	TOTAL MILES	UNINCORPORATED		INCORPORATED		RURAL		URBAN	
			RDWY. MI.	BR. MI.	RDWY. MI.	BR. MI.	RDWY. MI.	BR. MI.	RDWY. MI.	BR. MI.
1924	1927	17.53	15.87	0.02	1.63	0.01	15.87	0.02	1.63	0.01
1928	1929	17.00	15.87	0.02	1.10	0.01	15.87	0.02	1.10	0.01
1930	1931	17.84	16.35	0.02	1.42	0.01	17.05	0.02	0.76	0.01
1932	1960	18.88	15.85	0.02	3.00	0.01	15.81	0.02	2.04	0.01
1961		18.55	15.73	0.02	2.79	0.01	16.69	0.02	1.83	0.01

REMARKS: Layout is to scale as of 1932

(1) This work not done under these project numbers but lies within the limits of these projects

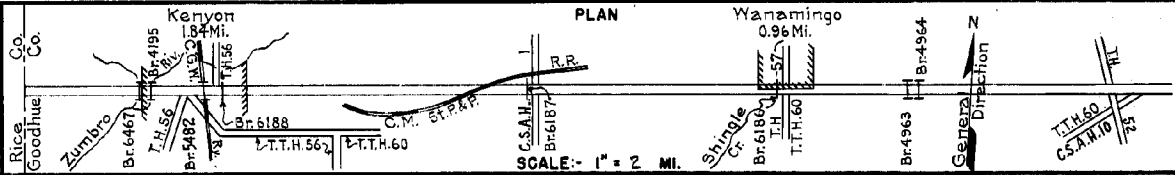
12-25

PREPARED BY
HIGHWAY PLANNING SURVEY
IN COOPERATION WITH
U.S. PUBLIC ROADS ADMINISTRATION

STATE OF MINNESOTA
DEPARTMENT OF HIGHWAYS
ROAD LIFE STUDIES
CONSTRUCTION PROJECT LOG RECORD

CONTROL SECTION 2511
TRUNK HIGHWAY 60
COUNTY Goodhue
DISTRICT 6B

LIMITS: W.Co.Line-N.Jct.T.H.52



YEAR BUILT	PROJECT N°	DESCRIPTION			CODE N°	MILES
		TYPE	WIDTH	THICKNESS		
1937	A.F.E. 7	Gravel Base Mixed Bitum.	25'	3" 1"		5.84
M						
1940	A.F.E. 20	Bit. Retreat.				16.10
M						
1941	A.F.E. 10	Bit. Retreat.	24'			16.10
M						
1942	A.F.E. 16 A.F.E. 4	Spot Treat. Bit. Surf. Repair	24'			16.10
C						
1942	2511-02 2511-03	Stab. Grav. Base	30' 32'	3" 6"		2.26
C						
1943	2511-06 2511-07	Mixed Bit.	26'	1"		2.26
C						
1943	2511-09	Br. 6467	30'			16.10
M						
1943	A.F.E. 4	Spot Treat. Bit. Surf. Repair	24'			16.10
M						
1944	A.F.E. 4	Spot Treat. Bit. Surf. Repair	24'			16.10
M						
1945	A.F.E. 4	Spot Treat. Bit. Surf. Repair Gravel Lifts	24'			10.54
C						
1945	A.F.E. 21	Bit. Resurfacing Mixed Bit.	24'	1" added		5.56
M						
1946	A.F.E. 4	Spot Treat. Bit. Surf. Repair	24'			14.43 (Net 4.78)
C						
1947	A.F.E. 17	Bit. Resurfacing Mixed Bit.	26'	1" added		2.26
M						
1947	A.F.E. 4	Spot Treat. Bit. Surf. Repair Gravel Lift (Spots)				16.10 (Net 7.29)

YEARS FROM	TOTAL TO	UNINCORPORATED		INCORPORATED		RURAL		URBAN	
		RDWY. MI.	BR. MI.	RDWY. MI.	BR. MI.	RDWY. MI.	BR. MI.	RDWY. MI.	BR. MI.

REMARKS: See Sheet N°1

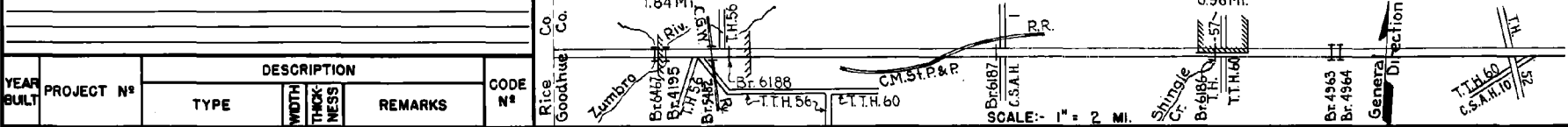
4.74

PREPARED BY
HIGHWAY PLANNING SURVEY
IN COOPERATION WITH
U. S. PUBLIC ROADS ADMINISTRATION

STATE OF MINNESOTA
DEPARTMENT OF HIGHWAYS
ROAD LIFE STUDIES
CONSTRUCTION PROJECT LOG RECORD

CONTROL SECTION 2511
TRUNK HIGHWAY 60
COUNTY Goodhue
DISTRICT 68

LIMITS: W. Co. Line - N. Jct. T.H. 52



YEAR BUILT	PROJECT N°	DESCRIPTION		REMARKS	CODE N°	PLAN
		TYPE	WIDTH THICKNESS			
M 1948	A.F.E. 4	Spot Treat.	24'	MC-2, 3,341.24 Gal.		16.10 (Net 6.15)
	A.F.E. 37	Bit. Surf. Repair	24'	Agg. 1680 C.Y.		
		Spot Grav. Base				
M 1949	A.F.E. 4	Spot Treat.		SG3&RCS-2, 573.58 Gal.		2.26 (Seal)
	A.F.E. 5	Bit. Surf. Repair	24'	Agg. 352.3 C.Y.		15.57 (Net Repair 6.00)
		Bit. Seal Coat (226M)	26'			
M 1950	A.F.E. 4	Spot Treat.		SCs, 188.11 Gal.		16.10 (Net 3.30)
		Bit. Surf. Repair		Agg. 1098 C.Y.		
C 1950	A.F.E. 26	Channel Change				
M 1951	A.F.E. 4	Spot Treat.	24'	MC3, 2038.7 Gal.		0.17 (Net 0.06)
		Bit. Surf. Repair		Agg. 231.4 C.Y.		15.76 (Net 5.86)
M 1952	A.F.E. 4	Spot Treat.	24'	Bit. 5990.2 Gal.		0.10
	A.F.E. 18	Bit. Surf. Repair		Agg. 2148 C.Y.		16.10 (Net 4.77)
C 1952	2511-17	Plant Mix Bit.	24' 2" added			2.26
M 1953	A.F.E. 604	Spot Treat.	24'	MC2, 4081.5 Gal.		16.10 (Net 6.14)
		Bit. Surf. Repair		Agg. 2032 C.Y.		
M 1954	A.F.E. 604	Spot Treat.	24'	MC-2, 2773.1 Gal.		16.10 (Net 3.10)
		Bit. Surf. Repair		Agg. 2137 Tons		
M 1955	A.F.E. 604	Spot Treat.	24'	MC-2, 4660.4 Gal.		15.19 (Net 4.97)
		Bit. Surf. Repair		Agg. 3285 Tons		
C 1955	2511-13	Grading & Br. 5482	3/8"	B.S. Underpass		0.33
		Sand-Grav. Sub-base	3/8"			
		Mixed Bit.	24' 12"	By others		
M 1956	A.F.E. 604	Spot Treat.	24'	MC-2, 1366.3 Gal.		13.99 (Net 1.83)
		Bit. Surf. Repair		Agg. 1019 Tons		
M 1957	A.F.E. 605	Bit. Seal Coat	25'	RS-2, 832.2 Gal.		2.26
				Agg. 285 C.Y.		
M 1959	A.F.E. 604	Spot Treat.	24'	MC-2, 779.4 Gal.		12.48 (Net 0.92)
		Bit. Surf. Repair		Agg. 602 Tons		

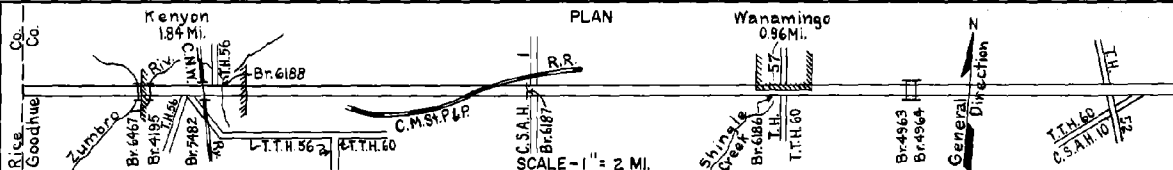
YEARS FROM TO		TOTAL MILES	UNINCORPORATED		INCORPORATED		RURAL		URBAN		REMARKS: See Sheet No. 1
RDWY. MI.	BR. MI.	RDWY. MI.	BR. MI.	RDWY. MI.	BR. MI.	RDWY. MI.	BR. MI.	RDWY. MI.	BR. MI.		

PREPARED BY
TRAFFIC AND PLANNING DIVISION
IN COOPERATION WITH
U.S. DEPARTMENT OF COMMERCE
BUREAU OF PUBLIC ROADS


STATE OF MINNESOTA
DEPARTMENT OF HIGHWAYS
ROAD LIFE STUDIES
CONSTRUCTION PROJECT LOG RECORD

CONTROL SECTION 2511
TRUNK HIGHWAY 60
COUNTY Goodhue
DISTRICT 6B

LIMITS: W. Co. Line - N. Jct. T.H. 52



YEAR BUILT	PROJECT NO.	DESCRIPTION		REMARKS
		TYPE	WIDTH	
M 1960		Spot Treatment Bit Surface Repair	24'	MC-2, 52549 Gallons Agg. 3298 Tons
C 1961	2505-14 2505-20	Grading Gravel & Bit. Base Plant Mix Bit.	52' 42' 2 1/2" 24' 3"	
M 1961		Spot Treat Bit. Surf. Repair	24'	MC-2, 9689 Gal. for Repair & 1126 Gal. for Tack
M 1962		Spot Treat Bit. Surf. Repair	Var.	Rd. Mix. 364 Tons Tack MC-2 457 Gal.
M 1964	C	Spot Treat Bit. Surf. Repair	24'	Bit. Mix. 2266 Tons MC-3 Tack. 1135 Gal.
M 1966	C	Bit. Seal Coat	36'	CRS-2 Bit. 1920 Gal. FA2 Agg. 60 Cy.
C 1973	2511-21 F021-1 (30)	Grade Gravel Bit. Base Plant Mix Bit. Surf.	43' 14 1/2" 24' 3"	
C 1975	-23	GRADING BIT. BASE PL. MIX BIT. SURF.	44' 9" 24' 3"	8.51 MI. BIT. SURF ONLY
M 1976	SF	PL. MIX BIT. OVERLAY	24'	1 1/2" AC-1 2331 WEAR. 384.8 Ton
M 1976	SF	SEAL COAT WITH AGG.	18-24'	CRS-2 5600 GAL PEA ROCK 229.52 Ton
M 1976	SF	FOG SEAL	24'	SS1-H 7800 GAL
M 1977	SF	WIDEN SURF. ON CURVES	2'	6" AC-1 2331 873 Ton
M 1977	SF	BIT SURF. REPAIR	24'	1" AC-1 2331 404.6 Ton
M 1977	SF	RESTORE ASS. SHOULDERS	Var	Var



YEARS FROM	TOTAL TO	UNINCORPORATED		INCORPORATED		RURAL		URBAN	
		RDWY. MI.	BR. MI.	RDWY. MI.	BR. MI.	RDWY. MI.	BR. MI.	RDWY. MI.	BR. MI.

REMARKS: See Sheet No. 1

12-73

