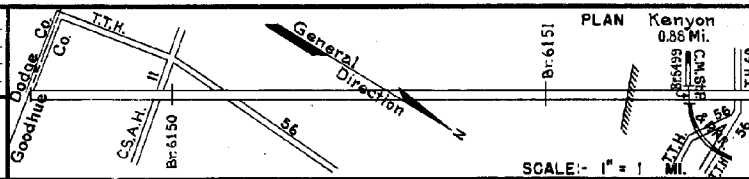


PREPARED BY
HIGHWAY PLANNING SURVEY
IN COOPERATION WITH
U.S. PUBLIC ROADS ADMINISTRATION


STATE OF MINNESOTA
DEPARTMENT OF HIGHWAYS
ROAD LIFE STUDIES
CONSTRUCTION PROJECT LOG RECORD

CONTROL SECTION 2507
TRUNK HIGHWAY 56
COUNTY Goodhue
DISTRICT 68

LIMITS: S.Co. Line - S Jct. T.H. 60 in Kenyon



YEAR BUILT	PROJECT N ^o	DESCRIPTION			CODE N ^o
		TYPE	WIDTH	THICKNESS	
		Earth	22'		No Record of Constr.
		Br. 3052	16'		12' B.S.
		Gravel	20'	2"	No Record of Constr.
		Br. 485	31'		1 3/4" Conc. Arch.
1924	56-21-7	Concrete	50'		
1926		Gravel	20'	1"	400 C.Y./Mile.
					Maint. Dept.
1931		Br. 3052	24'		(Br. Widening)
					12' B.S.
					Maint. Dept.
		Gravel	20'	3"	No Record of Constr.
					Taken over in 1934.
1934		Oil Tr. Gravel	22'		Taken over in 1934.
		Br. M-2082	19'		1200 G./Mi. Maint. Dept.
					Timber Underpss.
1934		Oil Tr. Gravel	30'		800 Gal./Mile.
					Maint. Dept.
1936	56-56-23A	Grading	32'		Not used as T.H.
		Br. 5499	30'		until 1937.
		Gravel	24'		No Record of Constr.
					Taken over from
					City in 1937.
1937	56-56-23B	Grading (I)	32'		Br. 6150, W106D.
		CaCl ₂ Stab. Grav.	32'	2"	Br. 6151, W108D.
		Stab. Grav. Base	32'	4"	
1938	56-56-23A	CaCl ₂ Stab. Grav.	32'	6"	
1939	2507-01C	Grading	40'		
		Stab. Gravel	40'	6"	
1924	56-21-7	Concrete	68'		Taken over from
					city in 1939.



YEARS		TOTAL MILES	UNINCORPORATED		INCORPORATED		RURAL		URBAN	
FROM	TO		RDWY. MI.	BR. MI.	RDWY. MI.	BR. MI.	RDWY. MI.	BR. MI.	RDWY. MI.	BR. MI.
1924	1933	7.60	6.80	0.00	0.80	0.00	6.80	0.00	0.80	0.00
1934	1936	7.29	6.50	0.00	0.79	0.00	6.50	0.00	0.79	0.00
1937	1939	6.15	5.21	0.00	0.94	0.00	5.21	0.00	0.94	0.00
1939		6.09	5.21	0.00	0.88	0.00	5.21	0.00	0.88	0.00

REMARKS: Layout is to scale as of 1937


(I) Stab. Grav. Surf. 2" thick; 33.4 Ton Grav./Sta. & 4.8 Yd. Binder Soil/Sta. Stab. Grav. Base 4" thick; 66 Ton Grav./Sta. & 7.7 Yd. Binder Soil/Sta.

PREPARED BY
HIGHWAY PLANNING SURVEY
IN COOPERATION WITH
U.S. PUBLIC ROADS ADMINISTRATION

STATE OF MINNESOTA
DEPARTMENT OF HIGHWAYS
ROAD LIFE STUDIES
CONSTRUCTION PROJECT LOG RECORD

CONTROL SECTION 2507
TRUNK HIGHWAY 56
COUNTY Goodhue
DISTRICT 66

LIMITS: S. Co. Line - S. Jct. T.H. 60 in Kenyon



YEAR BUILT	PROJECT N ^o	DESCRIPTION			REMARKS	CODE N ^o
		TYPE	WIDTH	THICKNESS		
1939	2507-01A&01B	Mixed Bitum.	26'	1 1/4"		1
	A.F.E. 25					
1939	2507-02	Seeding				2
					Maint. Dept.	
M		Spot Treat.			SC 3,884 Gal./Mi.	
1941	A.F.E. 4	Bit. Surf. Repair	24'		Grav. 40 C.Y./Mi.	3
					Maint. Dept.	
C						
1942	2507-04	Roadside Develop.			In Kenyon.	4
M	A.F.E. 16	Spot Treat.			SC 3b, 1501 Gal./Mi.	
1942	A.F.E. 4	Bit. Surf. Repair	26'		Grav. 39 C.Y./Mi.	5
					Maint. Dept.	
M		Spot Treat.			MC 2,146 Gal./Mi.	
1943	A.F.E. 4	Bit. Surf. Repair	26'			6
					Maint. Dept.	
M		Spot Treat.			MC 3, 2353 Gal./Mi.	
1944	A.F.E. 4	Bit. Surf. Repair	26'		Grav. 36 C.Y./Mi.	7
					Maint. Div.	
M		Spot Treat.			SC 3, 4131 Gal./Mi.	
1945	A.F.E. 4	Bit. Surf. Repair	26'		Grav. 219 C.Y./Mi.	8
					Maint. Div.	
M		Spot Treat.			SC 3, 21215 Gal.	
1946	A.F.E. 4	Bit. Surf. Repair	24'		Agg. 1116 C.Y.	9
					6.00 (Net 3.13)	
C		Bit. Resurfacing				
1947	A.F.E. 20	Mixed Bit. & Spot Grav. Lifts	26'	3/4" added	SC-3, 50308 Gal. Agg. 3437 C.Y.	10
					6.00	
M		Spot Treat.			MC-3, 12276 Gal.	
1948	A.F.E. 4	Bit. Surf. Repair	26'		Agg. 668 C.Y.	11
					6.00 (Net 2.19)	
M		Spot Treat.			SC 3, 24850 Gal.	
1949	A.F.E. 4	Bit. Surf. Repair	24'		Agg. 1096 C.Y.	12
					5.40 (Net 2.60)	
M		Spot Treat.			SC-3 & MC 2, 20762 Gal.	
1970	A.F.E. 4	Bit. Surface Repair	26'		Agg. 1117 C.Y.	13
					6.00 (Net 3.40)	
M		Spot Treat.			MC 3, 9760 Gal.	
1951	A.F.E. 4	Bit. Surf. Repair	24'		Agg. 957 C.Y.	14
					6.00 (Net 1.59)	

YEARS		TOTAL MILES	UNINCORPORATED		INCORPORATED		RURAL		URBAN	
FROM	TO		RDWY. MI.	BR. MI.	RDWY. MI.	BR. MI.	RDWY. MI.	BR. MI.	RDWY. MI.	BR. MI.

REMARKS: See Sheet N^o 1

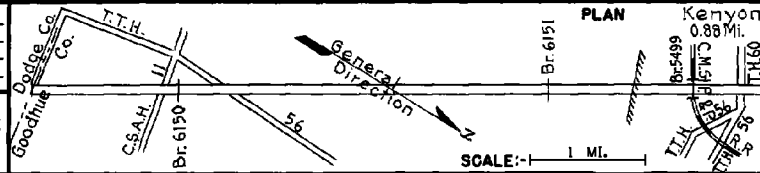
PREPARED BY
HIGHWAY PLANNING SURVEY
IN COOPERATION WITH
U. S. PUBLIC ROADS ADMINISTRATION

STATE OF MINNESOTA
DEPARTMENT OF HIGHWAYS
ROAD LIFE STUDIES
CONSTRUCTION PROJECT LOG RECORD

CONTROL SECTION 2507
TRUNK HIGHWAY 56
COUNTY Goodhue
DISTRICT 68

LIMITS: S. Co. Line - S. Jct. T.H. 60 in Kenyon

Ref. Pt. 068+00.846 - 074+00.922



YEAR BUILT	PROJECT N°	DESCRIPTION			CODE N°	MILES	
		TYPE	WIDTH	THICKNESS			
M 1952	A.F.E. 4	Spot Treat Bit. Surf. Repair	24'		MC-3, 14890 Gal. Agg. 716 C.Y.	1	6.00 (Net 2.93)
C 1954 (2)	2507-07	Sand Sub-base (5.84 M) Crushed Rock Base Plant Mix Bit.	32' 32' 24'	9" 6" 2'-3"		2	6.00 5.57
M 1960		Spot Treat Bit. Surf. Repair Light Bit. Seal	24'		MC-2, 39746 Gal. Agg. 3150 Tons RS-18RS-2, 10449 Gal.	3	5.55 (Net Repair 4.34) (Net Seal 4.06)
M 1964	C	Light Bit. Seal	25'		RS-2K, 9975 Gal. Agg. 342 C.Y.	4	6.00
C 1966	Maint. Proj.	Plant Mix Bit. Gravel Shoulders	24'	2 1/2"		5	5.57
M 1967	C	Seal Coat	20'		Tack 10207 Gal. Agg. 390 Ton	6	5.21
C 1977	2507-12	Pl. Mix Bit. GRAY. SHOULDR	24'	3"		7	5.8472
M 1972	SF	Pl. Mix Bit. Spot OVERLAY	24'	1"	AG-1 2311 WEAR COAT 227.4 T. RC 300 140 GAL.	8	5.6328
M 1980	SF	Bit. Surface Repair	24'	1 1/2"	188 Ton Bit. Surf. Wear C.R.I.-2 205 Gal.	9	0.08
M 1986	SF	Gravel Shouldering	6'	2"		10	5.838
M 1987	SF	Bit. Overlay	40'	1"	Spec. 2341	11	0.156
M 1988	SF	Bit. Overlay Right Shoulder	6'	3"	Spec. 2331	12	0.100
M 1990	SF	Gravel Shouldering	6'	1"		13	6.080
M 1996	M96250	Culvert Replace. Joint Repair				14	1.680 MI

YEARS FROM	TOTAL MILES	UNINCORPORATED		INCORPORATED		RURAL		URBAN	
		RDWY. MI.	BR. MI.	RDWY. MI.	BR. MI.	RDWY. MI.	BR. MI.	RDWY. MI.	BR. MI.

REMARKS: See Sheet No. 1
(2) Contract not final but work substantially complete

