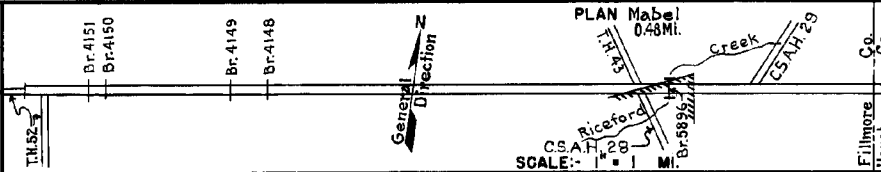


PREPARED BY
HIGHWAY PLANNING SURVEY
IN COOPERATION WITH
U. S. PUBLIC ROADS ADMINISTRATION


STATE OF MINNESOTA
DEPARTMENT OF HIGHWAYS
ROAD LIFE STUDIES
CONSTRUCTION PROJECT LOG RECORD

CONTROL SECTION 2308
TRUNK HIGHWAY 44
COUNTY Fillmore
DISTRICT 6A

LIMITS: Jct. T.H. 52 - E. Co. Line



YEAR BUILT	PROJECT N ^o	DESCRIPTION			CODE N ^o
		TYPE	WIDTH	THICKNESS	
1924	44-44-22-1&2A	Grading	30'		
		Br. 4151, 4150, 4149, 4148 & 4147	20'		4-W1010D, 1-50' L.T.
1924	44-44-22-1&2A	Gravel	24'	2 1/2"	Maint. Dept.
1926	44-44-22-1&2A	Gravel	24'	1 1/2"	700-1200 C.Y./Mile.
1926	44-44-22-1&2A	Oil Tr. Gravel	24'	1"	7267-9130 Gal./Mi. Maint. Dept.
		Oil Tr. Gravel	24'	1"	No Record of Constr. Transferred from T.H. 52 in 1932.
1937		Gravel	24'	1 1/2"	Bit. surf. reverted to gravel
C	2308-01	Grading Cr. Rock Surf. Extend Culverts	40' 34'	2"	1080 C.Y./Mi.
C	A.F.E. 9	Seeding			Seed supplied by R.S.D. (S.P. 2308-08) Maint. Dept.
C	2308-02A&B	Grading Cr. Rock Surf.	40' 34'	2"	1188 T./Mi.
C	2308-05	Br. 5896	27'		60' C.D.G.
1941	2308-07B 2308-07A	5-Culverts 2-Culv. Ext.			2-C46, C45 & 2-C84, W46 & W88.
C	1941 2308-11	Bit Surf. Treat.	26'	3/4"	
C	1941 A.F.E. 58	Seeding			Seed supplied by R.S.D. (S.P. 2308-12) Maint. Dept.
M	A.F.E. 12	Grade Lift (Spots)			MC 2&3, 7342 Gal./Mi.
1942	A.F.E. 4	Spot Treat. Bit Surf. Repair	26'		Agg. 187 C.Y./Mi. Maint. Dept.
M	A.F.E. 4	Grade Lift (Spots)			RT & MC, 5595 Gal./Mi.
1943	A.F.E. 4	Spot Treat. Bit Surf. Repair	24'		Agg. 1000 C.Y./Mi. Maint. Dept.



YEARS FROM	TO	TOTAL MILES	UNINCORPORATED		INCORPORATED		RURAL		URBAN	
			RDWY. MI.	BR. MI.	RDWY. MI.	BR. MI.	RDWY. MI.	BR. MI.	RDWY. MI.	BR. MI.
1924	1931	7.19	6.41	0.00	0.77	0.01	7.18	0.01	0.00	0.00
1932	1940	7.37	6.89	0.00	0.77	0.01	7.36	0.01	0.00	0.00
1941	1947	7.57	7.09	0.00	0.47	0.01	7.56	0.01	0.00	0.00
1948		7.39	6.91	0.00	0.47	0.01	7.38	0.01	0.00	0.00

REMARKS: Layout is to scale as of 1932. Plan revised for 1941 relocation.

(1) This work not done under these project numbers but lies within the limits of these projects

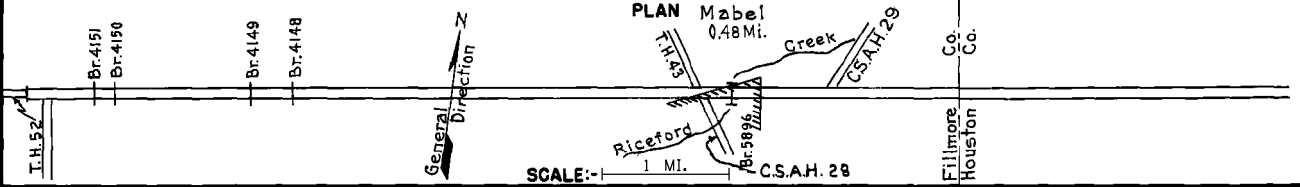
PREPARED BY
HIGHWAY PLANNING SURVEY
IN COOPERATION WITH
U.S. PUBLIC ROADS ADMINISTRATION

STATE OF MINNESOTA
DEPARTMENT OF HIGHWAYS
ROAD LIFE STUDIES
CONSTRUCTION PROJECT LOG RECORD


CONTROL SECTION 2308
TRUNK HIGHWAY 44
COUNTY Fillmore
DISTRICT 6A

LIMITS: Jct. T.H. 52 - E. Co. Line

Ref. Pt. 029+00.937 - 037+00.445



YEAR BUILT	PROJECT N°	DESCRIPTION			CODE N°
		TYPE	WIDTH	THICKNESS	
C	1944 A.F.E. 4	Revert Bit Surf			
1945	1945 A.F.E. 27	Crushed Rock			51 C.Y./Mi. Maint. Div.
C	2308-13				
1946	2308-14	Concrete	20'	9-6-9	
C					
1953	A.F.E. 818	Bit Surfacing on Service Drive	Var	1"	SC3, 1815 Gal. Agg. 116 c.y.
M					
1966	SF	Shoulder Repair	12'	1"	Agg. 1444 c.y.
M					
1967	SF	Bit Surf. Repair on Service Drive	24'	3/4"	Bit. Mat'l 456 Gal. Bit. Surface 66 c.y.
C					
1968	2308-17 & 2309-09	Pl. Mix. Bit. Surf. Gravel Shldr.	Var	3"	10' Rt. & Lt.
C					
1972	2308	Spot Agg. Shoulder			1000 ton Cl. 2
C					
1972	SF	Shoulders Repair	12'	2 1/2"	Crushed Rock 1041 c.y.
		Spot Surf. Repair	24'	1 1/2"	450 Gal. Agg. 2041
M					
1972	SF	Spot Bit. Surf. Repair	30'	1"	600 Gal. Agg. 150 tons 375' in Mabel
A					
1981	2308-18	Bit. Resurfacing	24'	1 1/2"	
C					
1982	2308-21	Bit. Widening	3'	9"	Left & Right
		Bit. Surfacing	28'	2 1/2"	Over. Impl. Conc.
	F043-1(32)	Agg. Shoulders	4'	Var.	Turn Lanes
C					
1992	2308-22	Mill & Bit. Overlay	32'	3 1/2"	Spec. 2341
M					
1994	M94075	Aggregate Seal			
M					
2000	2308-24	Bit. Seal Coat			FA3



YEARS		TOTAL MILES	UNINCORPORATED		INCORPORATED		RURAL		URBAN	
FROM	TO		RDWY. MI.	BR. MI.	RDWY. MI.	BR. MI.	RDWY. MI.	BR. MI.	RDWY. MI.	BR. MI.

REMARKS: See Sheet No 1

