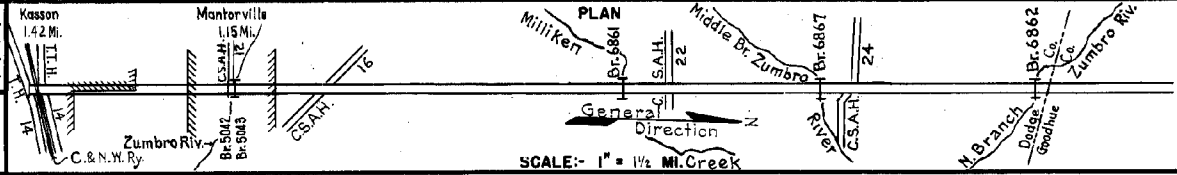


PREPARED BY
HIGHWAY PLANNING SURVEY
IN COOPERATION WITH
U. S. PUBLIC ROADS ADMINISTRATION


STATE OF MINNESOTA
DEPARTMENT OF HIGHWAYS
ROAD LIFE STUDIES
CONSTRUCTION PROJECT LOG RECORD

CONTROL SECTION 2007
TRUNK HIGHWAY 57
COUNTY Dodge
DISTRICT 6B

LIMITS: Jct. T.H. 14 in Kasson - N. Co. Line



YEAR BUILT	PROJECT N ^o	DESCRIPTION			CODE N ^o
		TYPE	WIDTH	THICKNESS	
		Gravel	24'	2"	No Record of Const.
		Br. 3412	16'		30 B.S.
		Br. 1	16'		195' Truss.
1921	57-57-21	Grading	24'		
		Gravel	24'	2 1/2"	1200 C.Y./Mile
1931	57-57-21	Grading	40'		
		Br. 3042			W10' T.
		Br. 3043			16' H.T.
1931	57-57-21	Concrete	20' x 40'	9'-7-9"	
1931	57-57-21	Gravel	20'	2 1/2"	Maint. Dept.
		Gravel	23' x 22'	2 1/2"	No Record of Const.
		Br. 3028, 3014 & 3748	24' x 19'		Added in 1934.
					2-18" C.S. & 1-50' L.T.
1938	57-57-21	King Signal			
M	1940 A.F.E. 48	Spot Graveling			96 C.Y./Mi. Maint. Dept.
M	1943 A.F.E. 6	Grav. Resurface (Spots)			222 C.Y./Mi. Maint. Dept.
M	1944 A.F.E. 6	Grav. Resurface (Spots)			410 C.Y./Mi. Maint. Div.
M	1945 A.F.E. 6	Grav. Resurfacing (Spots)	22'		111 C.Y./Mi. Maint. Div.
C	1946 A.F.E. 17	Bit Surfacing Mixed Bit (Mixed Prime)	22'	1"	MG 3,12329 Gal. Agg. 515 C.Y.
M	1948 A.F.E. 6	Grav. Resurfacing			2663 Tons
C&M	(2)	Reshaping	28'		MG 18503, 37148 Gal.
1949	A.F.E. 26	Sand/Gravel Base Mixed Bit	28' 6"-9"	1"	Agg. 2320 Tons (Mixed Prime)



YEARS FROM	TO	TOTAL MILES	UNINCORPORATED			INCORPORATED			RURAL		URBAN	
			RDWY. MI.	BR. MI.		RDWY. MI.	BR. MI.		RDWY. MI.	BR. MI.	RDWY. MI.	BR. MI.
1921	1930	3.03	1.50	0.00	1.50	0.03		2.50	0.03	0.50	0.00	
1931	1933	3.06	1.50	0.00	1.53	0.03		2.45	0.03	0.58	0.00	
1934	1954	13.34	11.89	0.02	1.70	0.03		12.71	0.05	0.58	0.00	
1955	1959	12.12	10.33	0.06	1.70	0.03		11.45	0.09	0.58	0.00	
1960		12.12	9.49	0.06	2.54	0.03		10.64	0.06	1.42	0.00	

REMARKS: Layout is to scale as of 1934

(1) This work not done under this project number but lies within the limits of this project

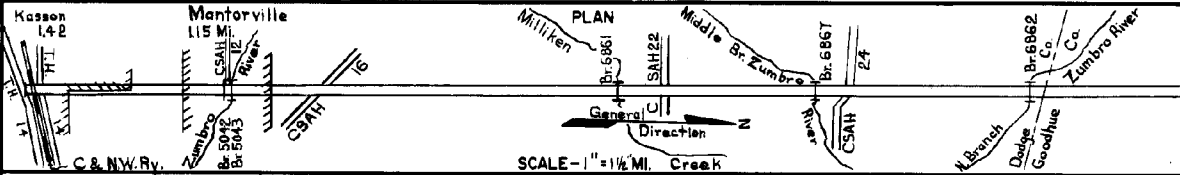
(2) A.F.E. 26 also includes 1.05 mi. of Fog Seal.

PREPARED BY
TRANSPORTATION & TRANSIT PLANNING & PROGRAMMING DIVISION
IN COOPERATION WITH
U.S. DEPARTMENT OF TRANSPORTATION-BUREAU OF PUBLIC ROADS


STATE OF MINNESOTA
DEPARTMENT OF HIGHWAYS
ROAD LIFE STUDIES
CONSTRUCTION PROJECT LOG RECORD

CONTROL SECTION 2007
TRUNK HIGHWAY 57
COUNTY Dodge
DISTRICT 68

LIMITS: Jct. T.H. 14 in Kasson - N.Co. Line



YEAR BUILT	PROJECT NO.	DESCRIPTION				REMARKS
		TYPE	WIDTH	THICKNESS		
C 1971	2007-14	Plant Mix Bit Shoulders Gravel	24' 4'	3" 4"		
M 1971	SF	SPOT BASE REPAIR FROST BELLS	VAR	VAR	850 TONS	
M 1972	SF	Bif. SPOT OVERLAY	20'	1"	ACI 2331 300.24 TONS RC 300 TACK 175 GAL.	



YEARS FROM	TO	TOTAL MILES	UNINCORPORATED		INCORPORATED		RURAL		URBAN	
			RDWY. MI.	BR. MI.	RDWY. MI.	BR. MI.	RDWY. MI.	BR. MI.	RDWY. MI.	BR. MI.

REMARKS: See Sheet No. 1

