

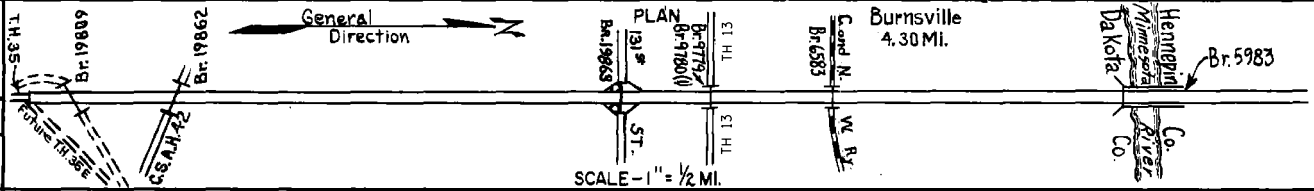
PREPARED BY
TRAFFIC AND PLANNING DIVISION
IN COOPERATION WITH
U.S. DEPARTMENT OF COMMERCE
BUREAU OF PUBLIC ROADS

STATE OF MINNESOTA
DEPARTMENT OF HIGHWAYS
ROAD LIFE STUDIES
CONSTRUCTION PROJECT LOG RECORD


Interstate

CONTROL SECTION 1981
TRUNK HIGHWAY 35W
COUNTY Dakota
DISTRICT 5A-9A

LIMITS: S. Jct. T.H. 35E in Burnsville To S. end of Br. 5983
(N. Lim. Burnsville & N. Co. Line)



YEAR BUILT	PROJECT NO	DESCRIPTION			
		TYPE	WIDTH	THICKNESS	REMARKS
C	1915-06	Grading			Divided Highway
1960	1981-04	Grading, Base Asphaltic & P.C. Concrete	2@24'	4" & 9"	TEMP. CONN. S. END 0.26mi.
C	1960	1981-02 (1)	Br. 9779 & 9780		188' B.S. - U.P.
	1915-05		Br. 6583	2@27'	152' B.S. - O.H.
C	1966	1981-12	Grading, Sub-base * Gravel Base P.C. Concrete	*3" 2 1/4" 2@24'	Divided Highway
C	1981-19809	Br. 19809			356' B.S. - U.P.
1966	1981-19862	Br. 19862			248' P.P.G. - U.P.
C	1966	Maint. Proj.	Plant Mix Bit.	2@25'	1" over Asphaltic Conc. Imp.
C	1981-29				
1973	138W-3 (100) 091	Br. 19863			210' B.S. - U.P.
C	1981-42	Bit. Shldr.	10'		
1971	135W-3 (114) 093	Asphaltic Conc.	2@25'	3"	Divided Highway
C	1975	- 44	TRAFFIC CONTROL SYSTEM		At C.S.A.H. 42
C	1978	1981-48	GRADING & PAVING TRUCK CLIMING LANE AND WIDENING OF BR. 6583	12'	9"
C	1978	1981-55	Bituminous Overlay	2@24'	1" Overlay from Sta. 9+4.17 To 10+10.0
C	1980	1981-69	Traffic Control System		At C.S.A.H. 42
C	1982	1981-73	Bituminous Surfacing	2 - 24' x 36'	3"
M	1982	SF	Safety Improvements. Guardrail, Culvert Ends Deck Overlay		Contract No. 17716 Br. 19892
M	1983	SF	Bit Overlay Removal		Contract No. 3992



YEARS		TOTAL MILES	UNINCORPORATED		INCORPORATED		RURAL		URBAN	
FROM	TO		RDWY. MI.	BR. MI.	RDWY. MI.	BR. MI.	RDWY. MI.	BR. MI.	RDWY. MI.	BR. MI.
1960	1963	2.39	2.36	0.03	0.00	0.00	2.36	0.03	0.00	0.00
1964	1965	2.39	0.00	0.00	2.36	0.03	0.00	0.00	2.36	0.03
1966		4.30	0.00	0.00	4.27	0.03	0.00	0.00	4.27	0.03

REMARKS: Layout is to scale as of 1960
(1) Br. 9779 W.B. T.H. 13, Br. 9780 E.B. see C.S. 1901 T.H. 13.

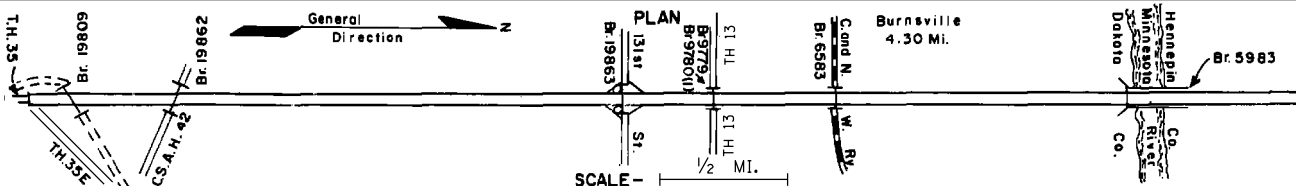
PREPARED BY
BUREAU OF POLICY & PLANNING
IN COOPERATION WITH
U. S. DEPARTMENT OF TRANSPORTATION - FEDERAL HIGHWAY ADMINISTRATION

STATE OF MINNESOTA
DEPARTMENT OF TRANSPORTATION
CONSTRUCTION PROJECT LOG RECORD

CONTROL SECTION 1981
TRUNK HIGHWAY 35W
COUNTY Dakota
DISTRICT Metro

LIMITS: S. Jct MNTH 35E in Burnsville to S End of Br #5983
(N. Lim. Burnsville & N. Co Line)

Ref. Pt. 000+00.000 - 004+00.282



YEAR BUILT	PROJECT No	DESCRIPTION			REMARKS
		TYPE	WIDTH	THICKNESS	
S 2008	1981-114	Grading Milling Bit Surfacing	var 48' 48'	var	SB Spec 2360 NB
S 2011	1981-120	Grading Mill & Bit Overlay	36'	4"	Spec 2360 SB NB
S 2011	1981-125	Grading Mill & Bit Overlay	36'	4"	Spec 2360 SB

1					1,455 Mi.
2					2,201 Mi.
3					0,644 Mi.
4					
5					
6					
7					
8					
9					
10					
11					
12					
13					
14					

YEARS		TOTAL MILES	UNINCORPORATED		INCORPORATED		RURAL		URBAN		REMARKS:
FROM	TO		RDWY. MI.	BR. MI.	RDWY. MI.	BR. MI.	RDWY. MI.	BR. MI.	RDWY. MI.	BR. MI.	
