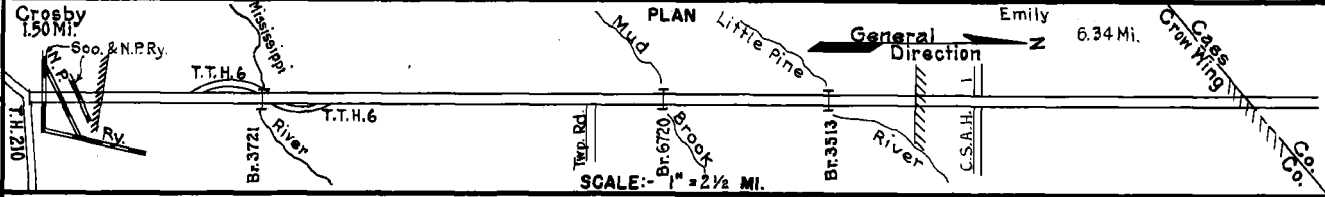


PREPARED BY
HIGHWAY PLANNING SURVEY
IN COOPERATION WITH
U.S. PUBLIC ROADS ADMINISTRATION


STATE OF MINNESOTA
DEPARTMENT OF HIGHWAYS
ROAD LIFE STUDIES
CONSTRUCTION PROJECT LOG RECORD

CONTROL SECTION 1802
TRUNK HIGHWAY 6
COUNTY Crow Wing
DISTRICT 3A

LIMITS: W. Jct. T.H. 210 in Crosby - N. Co. Line



YEAR BUILT	PROJECT N°	DESCRIPTION			CODE N°
		TYPE	WIDTH	THICKNESS	
		Gravel	18'	1"	No Record of Constr. Added in 1934.
		Br. 3401 & 3513	17'		23 B.S. & 30 B.S.
1927		Gravel	24'	2 1/4"	Co. Job 2702. 1000 C.Y./Mile. Added in 1934.
1932		Oil Tr. Gravel	24'	1"	Co. Job 3207. Added in 1934.
		Br. 3721	19'		260 H.T. & L.T.
1936	6-137-22-1	Grading	32'		
	(1)	Gravel	24'	2"	1000 C.Y./Mile. Maint. Dept.
		Grading	32'		
		Gravel	26'	2"	
1938	6-137-22-2	Mixed Bit. Surf.	26'	1 1/2"	
	(2)	Soil-Surfaced	28'	4"	Maint. Dept.
1939	A.F.E. 8	Mixed Bit.	26'	1"	Maint. Dept.
C	Gang 1	Br. 3513	24'		Br. Widening. 30 B.S.
M	A.F.E. 30	Spot Treat. Bit. Surf. Repair			SG3, 1348 Gal./Mi. Grav. 68 C.Y./Mi. Maint. Dept.
M	A.F.E. 8	Spot Treat. Bit. Surf. Repair	24'		SG3, 668 Gal./Mi. Grav. 20 C.Y./Mi. Maint. Dept.
M	A.F.E. 4	Spot Treat. Bit. Surf. Repair	24'		SG3b&RT-6, 238 G./Mi. Grav. 105 C.Y./Mi. Maint. Dept.
M	A.F.E. 5	Bit. Seal Coat	22'		RC3&RT-6, 2177 G./Mi. Sand 57 C.Y./Mi. Maint. Dept.



YEARS		TOTAL MILES	UNINCORPORATED		INCORPORATED		RURAL		URBAN	
FROM	TO		RDWY. MI.	BR. MI.	RDWY. MI.	BR. MI.	RDWY. MI.	BR. MI.	RDWY. MI.	BR. MI.
1934	1935	23.72	22.16	0.06	1.50	0.00	22.16	0.06	1.50	0.00
1936	1937	23.64	22.11	0.06	1.47	0.00	22.11	0.06	1.47	0.00
1938	1935	23.35	21.82	0.06	1.47	0.00	21.82	0.06	1.47	0.00
1938	1956	23.30	21.74	0.06	1.50	0.00	21.74	0.06	1.50	0.00
1957	1970	23.30	15.40	0.06	7.84	0.00	21.74	0.06	1.50	0.00
1971		23.30	15.15	0.06	7.84	0.00	21.74	0.06	1.50	0.00

REMARKS: Layout is to scale as of 1936

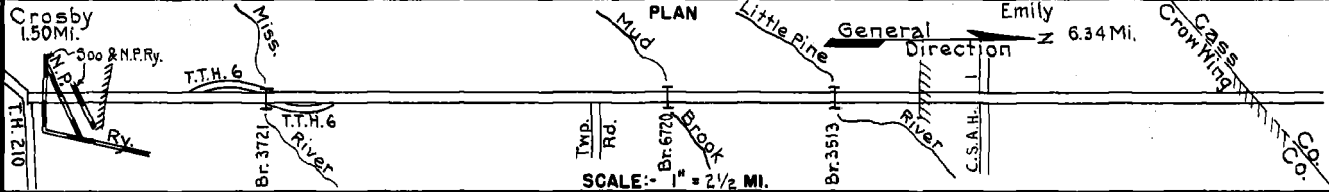
(1) This work not done under this project number but lies within the limits of this project.
(2) Grade widened to 28 and raised. Subgrade stabilized with clay and CaCl₂ to depth of 4".

PREPARED BY
HIGHWAY PLANNING SURVEY
IN COOPERATION WITH
U. S. PUBLIC ROADS ADMINISTRATION


STATE OF MINNESOTA
DEPARTMENT OF HIGHWAYS
ROAD LIFE STUDIES
CONSTRUCTION PROJECT LOG RECORD

CONTROL SECTION 18.02
TRUNK HIGHWAY 6
COUNTY Crosby
DISTRICT 3A

LIMITS: W. Jct. T.H. 210 in Crosby - N. Co. Line



YEAR BUILT	PROJECT N°	DESCRIPTION			CODE N°
		TYPE	WIDTH	THICKNESS	
M	1943 A.F.E. 4	Spot Treat. Bit Surf. Repair Stab. Base (Spots)	24'		1
M	1944 A.F.E. 4	Swamp Fills (Spots) Spot Treat. Bit Surf. Repairs	24'		2
M	1946 A.F.E. 4	Spot Treat. Bit Surf. Repair	24'		3
M	1947 A.F.E. 4	Spot Treat. Bit Surf. Repair & Spot Grade Lifts	24'		4
M	1948 A.F.E. 4	Spot Treat. Bit Surf. Repair	24'		5
M	1949 A.F.E. 4	Bit. Fog Seal			6
M	1950 A.F.E. 4	Spot Treat. Bit Surface Repair	24'		7
C	1951 1802-04	Br. 6720	30'	25' B.S.	8
M	1951 A.F.E. 25	Subar. Corrections			9
M	1953 A.F.E. 604	Spot Treat. Bit Surf. Repair Spot Grade Lifts	24'		10
C	1955 A.F.E. 823	Bit. Stab. Grav. Base	28' 5"		11
C&M	1955 A.F.E. 604	Spot Bit. Surf. Repair Bit. Surfacing Mixed Bit. (2.45 MI)	28' 1 1/4"		12
C	1956 1802-10	Grading Bit. Stab. Base Mixed Bit.	44' 28'	5" 1"	13
C	1956 1802-06	Grading Stab. Gravel	32' 32'	2 3/4"	14



YEARS FROM	TOTAL MILES TO	UNINCORPORATED		INCORPORATED		RURAL		URBAN		REMARKS
		RDWY. MI.	BR. MI.	RDWY. MI.	BR. MI.	RDWY. MI.	BR. MI.	RDWY. MI.	BR. MI.	
										See Sheet No 1

