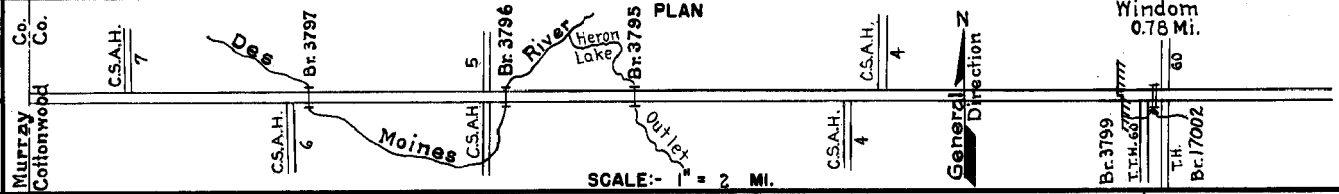


PREPARED BY
HIGHWAY PLANNING SURVEY
IN COOPERATION WITH
U. S. PUBLIC ROADS ADMINISTRATION


STATE OF MINNESOTA
DEPARTMENT OF HIGHWAYS
ROAD LIFE STUDIES
CONSTRUCTION PROJECT LOG RECORD

CONTROL SECTION 1704
TRUNK HIGHWAY 62
COUNTY Cottonwood
DISTRICT 78

LIMITS: West Co. Line - Jct. T.H. 60 in Windom



YEAR BUILT	PROJECT N°	DESCRIPTION			CODE N°
		TYPE	WIDTH	THICKNESS	
1924	62-16-21A&B	Grading	30'		
		Br. 3797, 3796 & 3795	19'		2-100' H.T. & 1-80 L.T.
1925	62-16-21A&B	Gravel	28'	2 1/2"	1300 C.Y./Mile
1928	62-16-21B	Gravel	24'	3"	1800 C.Y./Mile
(1)					
1931	62-16-21B	Oil Tr. Gravel	22'		Maint. Dept.
(1)					
1932	62-16-21A	Oil Tr. Gravel	20'	1 1/2"	15452 Gal./Mile Maint. Dept.
(1)					
1932	62-16-21B	Oil Tr. Gravel	22'	1 1/2"	Maint. Dept.
C					
1940	A.F.E. 31	Stab. Grav. Base Mixed Bitum.	24'	1"	Maint. Dept.
C					
1941	A.F.E. 28 A.F.E. 20	Frost Boil Treat. Bit. Surf. Treat. Stab. Grav. Base	26'	3/4" 2"	Maint. Dept.
M					
1941	A.F.E. 12	Bit. Retreat 1.58 Mi. Bit. Seal Coat 5.51 Mi.			RC 2503-3334 Gal./Mi. Grav. 161 C.Y./Mi. Maint. Dept.
M					
1942	A.F.E. 4	Spot Treat. Bit. Surf. Repair	24'		MC 3, 912 Gal./Mi. Grav. 49 C.Y./Mi. Maint. Dept.
M					
1943	A.F.E. 4	Spot Treat. Bit. Surf. Repair	24'		MC 2 & 3, 1895 Gal./Mi. Grav. 102 C.Y./Mi. Maint. Dept.
M					
1944	A.F.E. 4	Bit. Surf. Repair	24'		MC 3, 4449 Gal./Mi. Grav. 174 C.Y./Mi. Maint. Div.
M					
1945	A.F.E. 4	Spot Treat. Bit. Surf. Repair			MC 3, 3295 Gal./Mi. Grav. 116 C.Y./Mi. Maint. Div.
M					
1946	A.F.E. 4	Spot Treat. Bit. Surf. Repair	24'		SC 3 & RC 3, 70796 Gal. Aqq. 2800 C.Y.



YEARS FROM	TO	TOTAL MILES	UNINCORPORATED		INCORPORATED		RURAL		URBAN	
			RDWY. MI.	BR. MI.	RDWY. MI.	BR. MI.	RDWY. MI.	BR. MI.	RDWY. MI.	BR. MI.
1924	1949	17.10	16.68	0.08	0.87	0.00	16.68	0.05	0.37	0.00
1950	1951	17.41	16.68	0.05	0.65	0.05	16.68	0.05	0.65	0.03
1952	1957	17.37	16.66	0.05	0.63	0.05	16.66	0.05	0.63	0.03
1958	1961	17.37	16.54	0.05	0.75	0.03	16.54	0.05	0.75	0.03
1962	1965	17.37	16.66	0.05	0.63	0.05	16.66	0.05	0.63	0.03
1966		17.37	16.54	0.05	0.75	0.03	16.54	0.05	0.75	0.03

REMARKS: Layout is to scale as of 1924

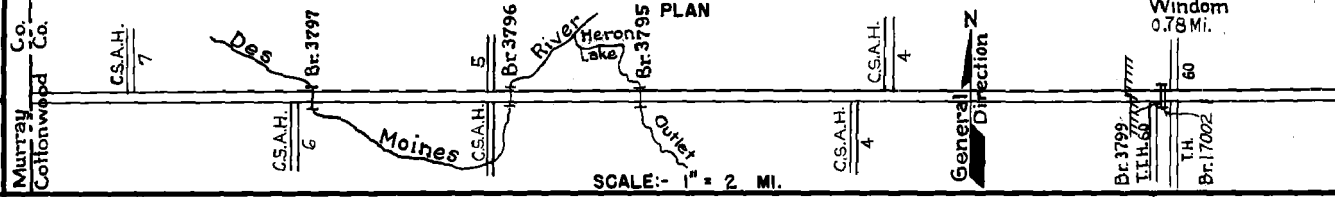
(1) This work not done under these project numbers but lies within the limits of these projects

PREPARED BY
HIGHWAY PLANNING SURVEY
IN COOPERATION WITH
U. S. PUBLIC ROADS ADMINISTRATION

STATE OF MINNESOTA
DEPARTMENT OF HIGHWAYS
ROAD LIFE STUDIES
CONSTRUCTION PROJECT LOG RECORD

CONTROL SECTION 1704
TRUNK HIGHWAY 62
COUNTY Cottonwood
DISTRICT 76

LIMITS: West Co. Line - Jct. T.H. 60 in Windom



YEAR BUILT	PROJECT N°	DESCRIPTION			CODE N°
		TYPE	WIDTH	THICKNESS	
M 1947	A.F.E. 4	Spot Treat. Bit. Surf. Repair & Spot Fog Seal	24'		1
M 1948	A.F.E. 4	Spot Treat. Bit. Surf. Repair			2
M 1949	A.F.E. 22	Spot Treat. Bit. Surf. Repair Spot Subgr. Corr.	24'		3
M 1950	A.F.E. 4	Spot Treat. Bit. Surf. Repair Spot Fog Seal	24'		4
		Mixed Bit. Br. 3800 Br. 3799	26' 23' 23'		5
		Concrete	27'		6
		Mixed Bit.	24'		7
C&M 1952	A.F.E. 4 (2) 1704-02	Grading Salvaged Bit. Ext. W24 Culv.	30'4" 26'30"	2'	8
C 1954	1704-04 1704-03	Sand-Grav. Subbase Bit. Stab. Base Plant Mix Bit.	24'4" 24'4" 24'4"	8" 4'-6" 2'	9
M 1962		Light Bit. Seal	25'		10
C 1964	SF	Raise Portals Br. 3797 Br. 3796			11
M 1965	SF	Bit. Surf. Repair			12
C 1974	-10	Pl. Mix Bit. Gravel Shoulders	24'4" 24'		13
C 1975	-07	Pl. Mix Bit. GRAVEL SHOULDERS	44'	2 1/2"	14

Code	Remarks
1	17.10 (Net Repair 1040) (Net Fog Seal 6.70)
2	17.10 (Net 4.05)
3	11.10 (Net 1.45)
4	17.10 (Net Repair 5.45) (Net Fog Seal 11.65)
5	0.17 transferred from C.S. 1703 (T.H. 60) in 1950
6	0.04
7	0.14 transferred from C.S. 1709 (T.H. 71) in 1950
8	Shortens 0.04 17.15
9	17.37
10	17.08
11	0.14
12	0.15
13	17.08
14	0.60
	0.15
	0.14

YEARS FROM	TO	TOTAL MILES	UNINCORPORATED		INCORPORATED		RURAL		URBAN	
			RDWY. MI.	BR. MI.	RDWY. MI.	BR. MI.	RDWY. MI.	BR. MI.	RDWY. MI.	BR. MI.

REMARKS: See Sheet N° 1
(2) Salvaged Bit. primed on 10.00 Mi. with 28,454 gal. of MG-2.

