

PREPARED BY
HIGHWAY PLANNING SURVEY
IN COOPERATION WITH
U.S. PUBLIC ROADS ADMINISTRATION

STATE OF MINNESOTA
DEPARTMENT OF HIGHWAYS
ROAD LIFE STUDIES
CONSTRUCTION PROJECT LOG RECORD

CONTROL SECTION 1604
TRUNK HIGHWAY 61
COUNTY Cook
DISTRICT 1A

LIMITS: N.E. End Bridge (Reservation River) - S. End Bridge (Pigeon River)

PLAN
Grand Portage Indian Reservation


Reserv. Boundary

YEAR BUILT	PROJECT N°	DESCRIPTION			CODE N°
		TYPE	WIDTH	THICKNESS	
(1)		Gravel Br 8303	12'	2"	Maint. Dept. 16 Log Span.
1937	61-1-47-3B	Grading Gravel	32'	20"	
1939	A.F.E. 29 1940 A.F.E. 29	Bit Surf. Treat.	24'	3/4"	Maint. Dept.
1939	A.F.E. 9 & 10	Shap & Ditch Bit Surf. Treat. Mixed Bit. (0.10 Mi.)	20'	3/4"	Maint. Dept.
M	1940 A.F.E. 28	Spot Treat. Bit Surf. Repair			562 & 3,438 4 Gal./Mi. Grav. 111 C.Y./Mi. Maint. Dept.
C	1941 & 1942 A.F.E. 59 A.F.E. 28	Reshaping & Gravel & Surf. Consolidation	28'	8"	Maint. Dept.
M	1945 A.F.E. 4	Bit Surf. Repair	60'		RT-6, 5,770 Gal./Mi. Agg. 260 C.Y./Mi. Maint. Div.
C	1947 A.F.E. 19	Bit Surfacing Mixed Bit.	24'	1 1/2"	56-3, 18,693 Gal. Agg. 11,508 Tons
C	1949 A.F.E. 30	Install Metal Arch Culverts			Remove Br. 8303
M	1950 A.F.E. 20	Base Correct. (Spots) Bit. Resurface (Spots) Fog Seal (Spots)	24'		Bit. 5,971 Gal. Agg. 14,781 C.Y.
M	1951 A.F.E. 26	Base Repair (Spots) Bit. Resurf. (Spots)	21'		MC2, 2,750 Gal. Hot Plant Mix, 3,233 C.Y.
M	1952 A.F.E. 4	Spot Treat. Bit. Surf. Repair	24'		Pl. Mix. 11,97 C.Y.
M	1953 A.F.E. 604	Spot Treat. Bit. Surf. Repairs	24'		Pl. Mix, 12,32 C.Y.
M	1954 A.F.E. 604	Spot Treat. Bit. Surf. Repair	24'		MC2, 1,500 Gal. Plant Mix 1,798 Tons

Reserv. River Bound.



SCALE: - 1" = 1/2 MI.



YEARS FROM	TO	TOTAL MILES	UNINCORPORATED			INCORPORATED			RURAL		URBAN	
			RDWY. MI.	BR. MI.	BR. MI.	RDWY. MI.	BR. MI.	RDWY. MI.	BR. MI.	RDWY. MI.	BR. MI.	
1921	1936	13.40	13.40	0.00	0.00	0.00	13.40	0.00	0.00	0.00		
1937	1962	13.41	13.41	0.00	0.00	0.00	13.41	0.00	0.00	0.00		
1963	1964	13.25	13.25	0.00	0.00	0.00	13.25	0.00	0.00	0.00		
1965		16.59	16.59	0.00	0.00	0.00	16.59	0.00	0.00	0.00		

REMARKS: Layout is to scale as of 1937

(1) Built up over a period of years by Maint. Dept.

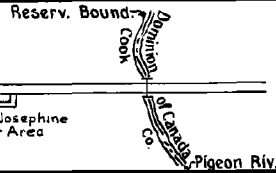
PREPARED BY
HIGHWAY PLANNING SURVEY
IN COOPERATION WITH
U.S. PUBLIC ROADS ADMINISTRATION

STATE OF MINNESOTA
DEPARTMENT OF HIGHWAYS
ROAD LIFE STUDIES
CONSTRUCTION PROJECT LOG RECORD


CONTROL SECTION 1604
TRUNK HIGHWAY 61
COUNTY Cook
DISTRICT 1A

LIMITS: N.E. End Bridge (Reservation River) - S. End Bridge (Pigeon River)

PLAN
Grand Portage Indian Reservation



YEAR BUILT	PROJECT N ^o	DESCRIPTION			CODE N ^o
		TYPE	WIDTH	THICKNESS	
M	1955 A.F.E. 604	Spot Treat. Bit. Surf. Repair	24'		
M	1956 A.F.E. 604	Spot Treat. Bit. Surf. Repair	24'		
M	1957 A.F.E. 604	Spot Treat. Bit. Surf. Repair	24'		
M	1958 A.F.E. 604	Spot Treat. Bit. Surf. Repair	24'		
M	1959 A.F.E. 604	Spot Treat. Bit. Surf. Repair	22'	1"	
M	1960	Spot Treat. Bit. Surface Repair	24'	1"	
C	1960 1604-02	Grading	46'		
M	1961	Spot Treat. Bit. Surf. Repair	24'		
C	1962 1604-09	Gravel Base Road Mix Bit. Base Plant Mix Base	44' 7/8" 26' 2" 24' 8"	3'-8" 1" 3"	
M	1962	Spot Treat. Bit. Surf. Repair	24'		
M	1963	Spot Treat. Bit. Surf. Repair	24'		
	1963 (1)	Transferred from C.S.A.H. to T.H. in 1963			
M	1964	Light Bit. Seal	25'		
M	1965 SF	Spot Treat. Bit. Surf. Repair	24'		
C	1965 1604-11	Grading Gravel Base Road Mix Bit. (Base)	5' 26'	5" 1 1/2"	



YEARS FROM	TOTAL MILES TO	UNINCORPORATED		INCORPORATED		RURAL		URBAN	
		RDWY. MI.	BR. MI.	RDWY. MI.	BR. MI.	RDWY. MI.	BR. MI.	RDWY. MI.	BR. MI.

REMARKS: See Sheet No. 1.
(1) 2 1/2 bituminous surface for 4.09 miles from Mineral Center to 4.09 miles east.

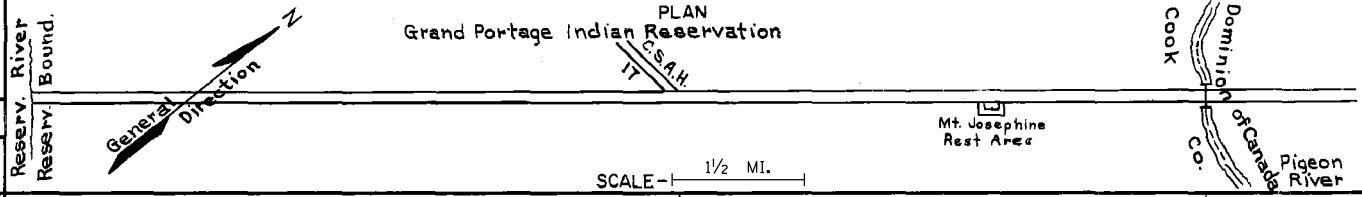
PREPARED BY
TRAFFIC AND PLANNING DIVISION
IN COOPERATION WITH
U.S. DEPARTMENT OF COMMERCE
BUREAU OF PUBLIC ROADS

STATE OF MINNESOTA
DEPARTMENT OF HIGHWAYS
ROAD LIFE STUDIES
CONSTRUCTION PROJECT LOG RECORD

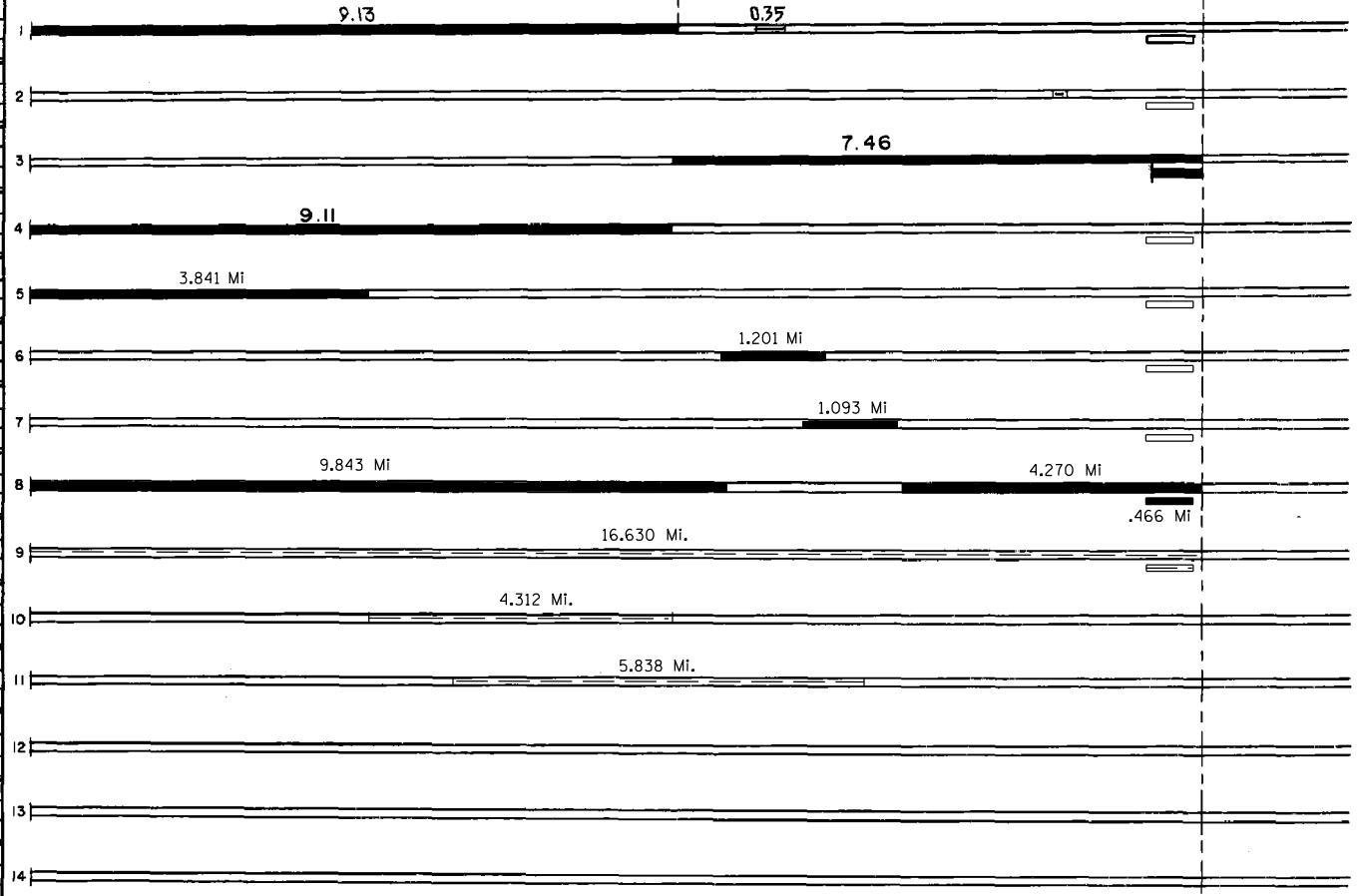
CONTROL SECTION 1604
TRUNK HIGHWAY 61
COUNTY Cook
DISTRICT 1A

LIMITS: N.E. End Bridge (Reservation River) - S. End Bridge (Pigeon River)

Ref. Pt. 134+00.205 - 150+00.835



YEAR BUILT	PROJECT NO	DESCRIPTION			
		TYPE	WIDTH	THICKNESS	REMARKS
C	1604-13	Plant Mix Bit	24'	2"	Gravel Shld. Rt. & Lt.
1966	1604-15	Grading, Base Surf. Rt. & Lt. of roadway imp.			Turning lanes at Grand Portage ent.
C		Construction of			
1970	1604-20	Mt. Josephine Rest Area			
C					
1981	1604-26	Bit. Surfacing	24'	5"	
	F001-8(34)	Bit. Shoulders	8'	1 1/2"	
C					
1982	1604-27	Bit. Surfacing	24'	2 1/2"	
		Bit. Shoulders	8'	2"	
M					
1996	M96145	Bit. Overlay	24'	2"-2 1/2"	Spec. 2331
M					
1997	M97187	Bit. Overlay	24'	2 1/2"	Spec. 2341
M					
1998	M98486	Bit. Overlay	24'	2 1/2"	Spec. 2341
S					
2001	8821-44	Milling	24'	var	
		Bit. Overlay	24'	var	Spec. 2350
2006	8821-142	Crack Seal			Type 3725
S					
2008	8821-171	Seal Coat			Type FA2
2011	8825-410	Rout & Seal			



YEARS		TOTAL MILES	UNINCORPORATED		INCORPORATED		RURAL		URBAN	
FROM	TO		RDWY. MI.	BR. MI.	RDWY. MI.	BR. MI.	RDWY. MI.	BR. MI.	RDWY. MI.	BR. MI.

REMARKS: See Sheet No. 1