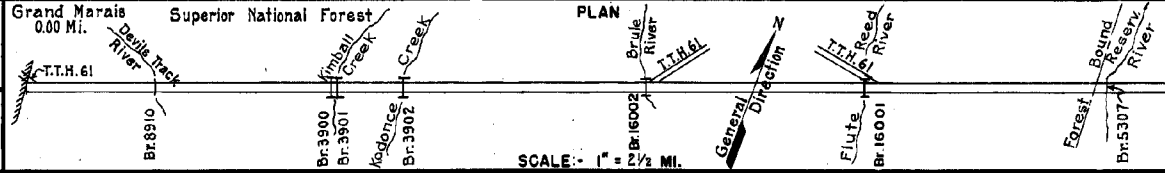


PREPARED BY
HIGHWAY PLANNING SURVEY
IN COOPERATION WITH
U.S. PUBLIC ROADS ADMINISTRATION


STATE OF MINNESOTA
DEPARTMENT OF HIGHWAYS
ROAD LIFE STUDIES
CONSTRUCTION PROJECT LOG RECORD

CONTROL SECTION 1603
TRUNK HIGHWAY 6
COUNTY Cook
DISTRICT IA

LIMITS: E. Corp. Limits of Grand Marais - N.E. End of Bridge
(Reservation River)



YEAR BUILT	PROJECT NO	DESCRIPTION			CODE NO
		TYPE	WIDTH	THICKNESS	
		Gravel Br. N 387	20'	2"	No Record of Constr. 26 M.P.T.
1924	61-1-05	Grading Br. 3899, 3900 3901 & 3902	30' 19'		50' C.D.G. 50' C.D.G. 2-30' C.D.G.
1924	61-1-05	Gravel	24'	2"	No Record of Constr. Status map shows Gravel in 1924.
1931	61-1-28	Oil Tr. Gravel	24'	1 1/2"	15900 Gal./Mile. Maint. Dept.
1932	61-1-45-2	Grading	32'		
1935	61-1-45-2	Gravel	24'	7 3/4"	3600 C.Y. Mile.
		Grading Br. 4865 Br. 5277	38' 30' 27'		85' D.T. 30' B.S.
1934	61-1-45-2	Plant Mix Asphalt Bit. Tr. Grav. Base	24'	1 1/2"	
1936	61-1-47-2	Gravel	32'	2"	Maint. Dept.
1937	A.F.E. 12	Mixed Bitum.	24'	1 1/4"	Maint. Dept.
1937	61-1-47-2A	Grading Gravel Br. 5307	32' 32'	12"	35' Conc. Arch.
1940	A.F.E. 29	Bit. Surf. Treat.	24'	3/4"	Maint. Dept.
M	1940	Spot Treat. Bit. Surf. Repair			563,576 Gal./Mi. Grav. 340 C.Y./Mi. Maint. Dept.
M	1942	Spot Treat. Bit. Surf. Repair	24'		MG3,1636 Gal./Mi. Maint. Dept.



YEARS FROM	TO	TOTAL MILES	UNINCORPORATED		INCORPORATED		RURAL		URBAN	
			RDWY. MI.	BR. MI.	RDWY. MI.	BR. MI.	RDWY. MI.	BR. MI.	RDWY. MI.	BR. MI.
1924	1931	25.34	25.31	0.03	0.00	0.00	25.31	0.03	0.00	0.00
1932	1932	25.36	25.33	0.03	0.00	0.00	25.33	0.03	0.00	0.00
1933	1936	25.67	25.67	0.00	0.00	0.00	25.67	0.00	0.00	0.00
1937	1955	25.56	23.51	0.05	0.00	0.00	23.51	0.05	0.00	0.00
1956	1968	23.56	23.52	0.04	0.00	0.00	23.52	0.04	0.00	0.00
1969		23.64	23.50	0.04	0.00	0.00	23.50	0.04	0.00	0.00

REMARKS: Layout is to scale as of 1937

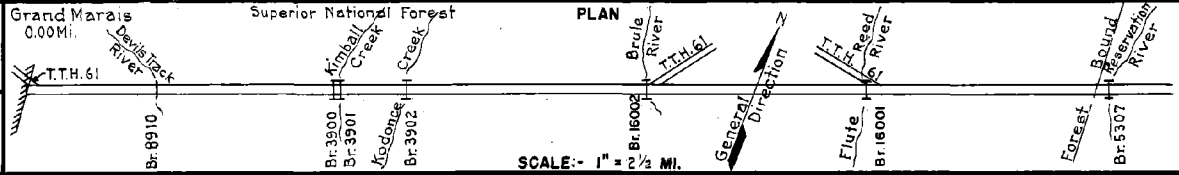
(D) This work not done under these project numbers but lies within the limits of these projects

PREPARED BY
HIGHWAY PLANNING SURVEY
IN COOPERATION WITH
U.S. PUBLIC ROADS ADMINISTRATION

STATE OF MINNESOTA
DEPARTMENT OF HIGHWAYS
ROAD LIFE STUDIES
CONSTRUCTION PROJECT LOG RECORD

CONTROL SECTION 1603
TRUNK HIGHWAY 61
COUNTY Cook
DISTRICT 1A

LIMITS: E. Corp. Limits of Grand Marais - N.E. End Bridge
(Reservation River)



YEAR BUILT	PROJECT N ^o	DESCRIPTION			CODE N ^o
		TYPE	WIDTH	THICKNESS	
M	1944 A.F.E. 4	Bit. Surf. Repair			1
M	1945 A.F.E. 4	Spot Treat. Bit. Surf. Repair			2
C	1947 A.F.E. 17	Bit. Resurfacing Mixed Bit. (Spots)	24'	1" Added	3
M	1948 A.F.E. 4	Bit. Fog Seal	24'		4
C	1948 A.F.E. 22	Spot Gravel Base Bit. Resurfacing Mixed Bit.	26' 24'	9" 1" added	5
M	1950 A.F.E. 4	Bit. Fog Seal	24'		6
M	1951 A.F.E. 37	Replace Culvert			7
M	1952 A.F.E. 4	Bit. Surf. Repair	24'		8
M	1953 A.F.E. 604	Bit. Surf. Repair	24'		9
M	1954 A.F.E. 604 A.F.E. 605	Spot Treat. Bit. Surf. Repair Light Bit. Seal	24'		10
M	1955 A.F.E. 604	Spot Treat. Bit. Surf. Repair	24'		11
C	1956 1603-06	C(11-14-11)10T (Br. 8910) Widen Bridges 3900, 3901 & 3902	30'		12
M	1956 A.F.E. 604	Spot Treat. Bit. Surf. Repair	24'		13
M	1957 A.F.E. 604	Spot Treat. Bit. Surf. Repair	24'		14

YEARS FROM	TO	TOTAL MILES	UNINCORPORATED		INCORPORATED		RURAL		URBAN	
			RDWY. MI.	BR. MI.	RDWY. MI.	BR. MI.	RDWY. MI.	BR. MI.	RDWY. MI.	BR. MI.

REMARKS: See Sheet N^o 1

