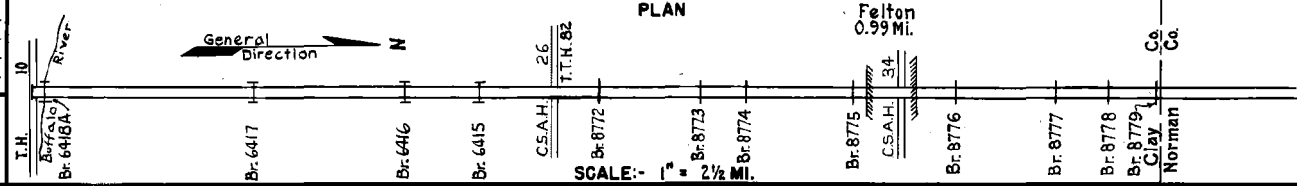


PREPARED BY  
HIGHWAY PLANNING SURVEY  
IN COOPERATION WITH  
U. S. PUBLIC ROADS ADMINISTRATION


STATE OF MINNESOTA  
DEPARTMENT OF HIGHWAYS  
ROAD LIFE STUDIES  
CONSTRUCTION PROJECT LOG RECORD

CONTROL SECTION 1410  
TRUNK HIGHWAY 9  
COUNTY Clay  
DISTRICT 4A

LIMITS: Jct. T.H. 10 - North Co. Line



YEAR BUILT	PROJECT N°	DESCRIPTION			CODE N°
		TYPE	WIDTH	THICKNESS	
		Gravel	28'	3"	No Record of Constr. Added in 1934.
		6 Bridges (1)	1619		
1926		Grading	24'		Co. Job 2602. Added in 1934, 1000 C.Y./Mile
		Gravel	25'	2"	55 L.T. 20' B.S. & 16' B.S.
		Br. 1658, 6264 & 2783	17'		
		(2)			Maint. Dept.
1934		Br. 3461, 3772, 3240, 2782, 2898 & 452	24'		24' B.S., 18' B.S., 30' B.S., 24' B.S., 23' B.S. & 16' B.S.
M	1940 A.F.E. 22	Regraveling			138 C.Y./Mile. Maint. Dept.
M	1941 A.F.E. 13	Regravel & Surf. Consolidation			Gravel & Binder Soil, 396 C.Y./Mi. Maint. Dept.
M	1943 A.F.E. 17	Grav. Resurface			164 C.Y./Mi. Maint. Dept.
M	1945 A.F.E. 6	Grav. Resurfacing			214 C.Y./Mi. Maint. Div.
C	1943 1410-04	Br. 6418A	26'		On future location 50' L.T.
C	1946 1410-02	Grading	32'		
		Gravel	32'	1 1/2"	
		Br. 6415, 6416, 6417	32'		20' Conc. Slabs
M	1947 A.F.E. 6	Grav. Resurfacing (Spots)			819 C.Y.
C	1948 A.F.E. 30	Bit. Surfacing (Mixed Prime)	24'	3/4"	MC-3, 67888 Gal.
M	1948 A.F.E. 6	Grav. Resurfacing			3382 C.Y.
M	1949 A.F.E. 4	Bit. Surf. Repair & Fog Seal	24'		MC-2&3, 29630 Gal. Agg. 2226 Tons
M	1950 A.F.E. 4	Bit. Surf. Repair	24'		MC-3 21145 Gal. Agg. 1708 Tons



YEARS		TOTAL MILES	UNINCORPORATED		INCORPORATED		RURAL		URBAN	
FROM	TO		ROWY MI.	BR. MI.	ROWY MI.	BR. MI.	ROWY MI.	BR. MI.	ROWY MI.	BR. MI.
1934	1945	22.29	20.76	0.04	1.29	0.00	22.25	0.04	0.00	0.00
1946	1951	8.97	17.93	0.05	0.99	0.00	18.92	0.05	0.00	0.00
1952		18.97	17.97	0.01	0.99	0.00	18.96	0.01	0.00	0.00

REMARKS: Layout 1/10 scale as of 1934 Plan revised for 1946 relocation.

(1) Br. 2782, 24' B.S., Br. 2998, 23' B.S., Br. 578, 20' B.S., Br. 640, 24' B.S., Br. 104, 16' B.S. & Br. 148, 12' B.S.

(2) Br. 2782 & Br. 2998 Widened in 1934

(3) Contract not final but work substantially complete in 1946.


PREPARED BY  
HIGHWAY PLANNING SURVEY  
IN COOPERATION WITH  
U.S. PUBLIC ROADS ADMINISTRATION

STATE OF MINNESOTA  
DEPARTMENT OF HIGHWAYS  
ROAD LIFE STUDIES  
CONSTRUCTION PROJECT LOG RECORD

CONTROL SECTION 1410  
TRUNK HIGHWAY 9  
COUNTY Clay  
DISTRICT 4A

LIMITS: Jct. T.H. 10 - N. Co. Line  
Ref. Pt. 163+00.769 - 182+00.758

YEAR BUILT	PROJECT N°	DESCRIPTION				CODE N°
		TYPE	WIDTH	THICKNESS	REMARKS	
C	1410-08	Grading	34'		Culverts (4)	
	A.F.E. 7	Gravel	30'	1 1/2"	700 C.Y./Mi.	
		Seeding				
M	1952	Subgr. Correction	28'			
	A.F.E. 17					
C	1410-09	Sand-Grav. Subbase	28'	6-9"	CMi. Pt. 11.68-18.97	
		Bit. Stab. Base	28'	0-6"		
		Plant Mix Bit.	24'	1 1/2"		
M	1964	Light Bit. Seal	25'		RS-2K, 31861 Gal. Agg. 1220 C.Y.	
	C					
M	1967	Light Bit. Seal	26'		CRS-1 Bit. 17,313 Gal. FA-1 Agg. 592 C.Y.	
	C					
M	1978	PATCH OVERLAY	24'	1 1/2"		
	SF					
M	1976	OVERLAYS ON WEAK AREAS	24'	3"-4"	PLM Bit. 2393.475n TACK 1584 Gal.	
	SF					
C	1410-12	Resurfacing	24'	3 1/2"	Extend Culverts (5)	
	ACF 123-1(32)	Shoulder Widening	10'	4 1/2"		
		Aggregate Shouldering	10'	3 1/2"		
C	1410-14	Grading	24'			
	F.123-1(31)	Bit. Surfacing	24'	3"	55' Steel Bm. Sp.	
		Br. 14005				
M	1991	Wedge Paving	2'	4"	Spec. 2341 Shoulders	
	SF					
M	1992	Bit. Overlay	24'	1 1/2"	Spec. 2341	
	SF					
S	2011	Grading				
	1410-15	Milling	24'	2 1/2"	Spec 2360	
		Bit. Overlay	24'	4 3/4"		
M	2014	Aggregate Shouldering	2'	2"	Class 1 RT & LT	
	8824-116					
S	2017	Rumble Stripes Centerline				
	8824-136					



YEARS FROM	TOTAL MILES TO	UNINCORPORATED		INCORPORATED		RURAL		URBAN	
		RDWY. MI.	BR. MI.	RDWY. MI.	BR. MI.	RDWY. MI.	BR. MI.	RDWY. MI.	BR. MI.

REMARKS: (4) C105, C1010 T (Br. 8772), C108D (Br. 8773), C1010 D (Br. 8774), C106D (Br. 8775), 3-C108D (Br. 8776, 8777, 8778), & C106D (Br. 8779).