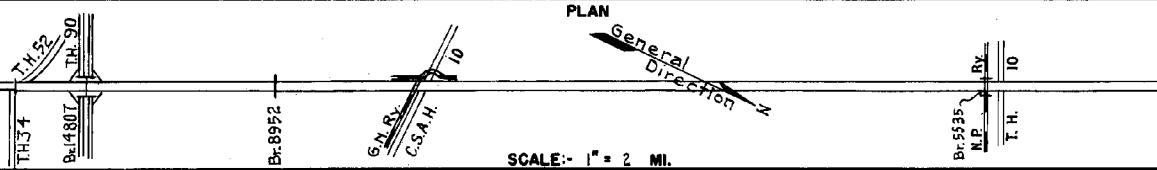


PREPARED BY
HIGHWAY PLANNING SURVEY
IN COOPERATION WITH
U.S. PUBLIC ROADS ADMINISTRATION


STATE OF MINNESOTA
DEPARTMENT OF HIGHWAYS
ROAD LIFE STUDIES
CONSTRUCTION PROJECT LOG RECORD

CONTROL SECTION 1409
TRUNK HIGHWAY 5
COUNTY Clay
DISTRICT 4A

LIMITS: North Jct. T.H. 52 at Barnesville - Jct. T.H. 10



YEAR BUILT	PROJECT N°	DESCRIPTION			CODE N°
		TYPE	WIDTH	THICKNESS	
		Gravel	26'	3"	No Record of Constr.
		Grading	24'		Added in 1934.
1927		Gravel	24'	2"	Co. Job 2703. 1000 C.Y./Mile. Added in 1934.
		Grading	28'		Co. Job 2901A.
1929		Gravel	24'	3"	Added in 1934.
		Br. 4804 & 3864	19'		11' B.S. & 16' B.S.
		Grading	28'		Co. Job 2901B. Added
1930		Gravel	24'	1 3/4"	in 1934. 800 C.Y./Mile
		Br. 3863 & 3865	19'		30' B.S. & 22' B.S.
		Br. 4804	27'		11' B.S. (widening)
1934		Br. 3273	23'		25' B.S. Built by Br. Maint.
		Br. 3728	27'		12' B.S.
1934		Br. 3564	27'		13' B.S. Built by Br. Maint.
M	1942 A.F.E. 6	Regravel & Surf. Consolidation (Spots)			Gravel & Binder Soil 240 C.Y./Mi. Maint. Dept.
M	1945 A.F.E. 6	Grav. Resurfacing			120 C.Y./Mi. Maint. Div.
M	1947 A.F.E. 6	Grav. Resurfacing			1296 C.Y.
M	1950 A.F.E. 6	Grav. Resurfacing (Spots)			6209 Tons
M	1953 A.F.E. 606	Grav. Resurfacing (Spots)			2015 C.Y.
C	1955 1409-02	Grading Gravel Bridge in Place	38' 30'	2"	1200 C.Y./Mi. 70' Pile Bent U.P.
C	1958 1409-09	Grading Gravel	40' 32'	2"	C105 & C108D (Br. 8952) 1200 C.Y./Mi.
C	1959 1409-10	Sand-Gravel Sub-base Gravel Base Mix Bit. (Base)	32' 26'	4" 1 1/2"	B.S. - U.P. 268,200 Gal.



YEARS FROM	TO	TOTAL MILES	UNINCORPORATED		INCORPORATED		RURAL		URBAN	
			RDWY. MI.	BR. MI.	RDWY. MI.	BR. MI.	RDWY. MI.	BR. MI.	RDWY. MI.	BR. MI.
1934	1954	17.15	15.66	0.02	1.47	0.00	17.13	0.02	0.00	0.00
1935	1957	15.77	15.75	0.02	0.00	0.00	15.75	0.02	0.00	0.00
1958	1969	16.20	16.20	0.00	0.00	0.00	16.20	0.00	0.00	0.00
1970		16.24	16.18	0.06	0.00	0.00	16.24	0.00	0.00	0.00

REMARKS: Layout is to scale as of 1934

PREPARED BY
TRAFFIC AND PLANNING DIVISION
IN COOPERATION WITH
U.S. DEPARTMENT OF COMMERCE
BUREAU OF PUBLIC ROADS


STATE OF MINNESOTA
DEPARTMENT OF HIGHWAYS
ROAD LIFE STUDIES
CONSTRUCTION PROJECT LOG RECORD

CONTROL SECTION 1409
TRUNK HIGHWAY 9
COUNTY Clay
DISTRICT 4A

LIMITS: North Jct. T.H. 52 at Barnesville-Jct. T.H. 10

Ref. Pt. 147+00.527 - 163+00.769

YEAR BUILT	PROJECT NO.	DESCRIPTION			REMARKS
		TYPE	WIDTH	THICKNESS	
1962	1409-11	Plant Mix Bit.	24'	2"	
1967	C	Light Bit Seal	26'		CRS-1 Bit. 30,550 Gal. FA-1 Agg. 997 C.Y.
1970	1405-15	Grading & Widening Pl. Mix Bit. Surf. Bit. Shoulders	3'		
1970	1409-13	Pl. Mix Bit. Bit. Shoulders	24'	3"	Over Surf incl. 6' Right & Left
1970	1480-36	Grade, Gravel & Base Rd. Mix Bit. Base	5'-6"	1 1/2"	0.91 mi. Bit. Shoulders 0.17 mi. Gravel Shoulders
1970	1480-49	Pl. Mix Bit Surf.	24'	2 1/2"	
1970	1405-15	Grading, 12' Right & Left Pl. Mix Bit on Old PCC Conc.	48'		Transferred from CS 1405 in 1970
1974	1409-15	Pl. Mix Bit. SURF. GRAVEL SHOULDERS	24'	3"	
1980	1409	Shouldering	8'	2'-6"	7710 Yds Gravel
1980	1409-16	Grading Bit. Surfacing	24'	3"	
1981	SF	Shouldering (Stabilizer)	6'	3'-4"	7823 Cu. Yds.
1984	SF	Fog Seal	24'		18,000 Gal. 50/50 with Water
1987	SF	Spot Overlay		1 1/2"	Spec. 2331
1990	SF	Spot Overlay		1 1/2"	Spec. 2341
1991	SF	Spot Overlay		1 1/2"	Spec. 2341



YEARS FROM	TOTAL TO	MILES	UNINCORPORATED		INCORPORATED		RURAL		URBAN	
			RDWY. MI.	BR. MI.	RDWY. MI.	BR. MI.	RDWY. MI.	BR. MI.	RDWY. MI.	BR. MI.

REMARKS: See Sheet No. 1

