

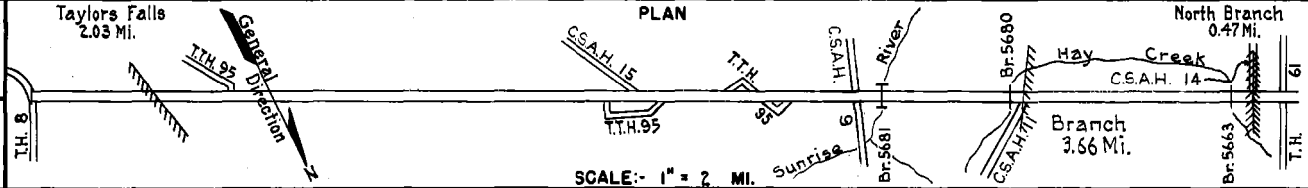
PREPARED BY
HIGHWAY PLANNING SURVEY
IN COOPERATION WITH
U. S. PUBLIC ROADS ADMINISTRATION

STATE OF MINNESOTA
DEPARTMENT OF HIGHWAYS
ROAD LIFE STUDIES
CONSTRUCTION PROJECT LOG RECORD


CONTROL SECTION 1306
TRUNK HIGHWAY 95
COUNTY Chicago
DISTRICT 9A

LIMITS: Jct. T.H.8 in Taylors Falls - Jct. T.H.61 in North Branch

Ref. Pts. 74+00.922 - 55+00.060



YEAR BUILT	PROJECT N ^o	DESCRIPTION			CODE N ^o
		TYPE	WIDTH	THICKNESS	
		Gravel	36	2 3/4"	No Record of Constr.
		Br. N ^o 1176	18'		Added in 1934. 60' B.S.
1930		Grading	26		Co. Job N ^o 2901, 1200 C.Y./Mile.
		Gravel	18'	3 1/2"	Added in 1934.
1934		Oil Tr. Gravel	25-48	1 1/2"	Maint. Dept. 5300-6500 Gal./Mile
		Br. N ^o 1825 (2)	40'		D.P.G.-U.P.
1936	95-132-25-1B	Grading	32		
		Br. 5680 & 5663			W1010T & W1010D.
1936	95-132-25-2	Grading	32		
	(1)				
1936	95-132-25-1B	Gravel	20'	1"	400 C.Y./Mile Maint. Dept.
	(2)				
1936	95-132-25-2	Gravel	32'	3"	Maint. Dept.
1937	A.F.E. 30	Mixed Bit.	20'	1 1/4"	Maint. Dept.
1938	A.F.E. 37 & 38	Grading Gravel	24' 24'	2"	Maint. Dept.
C	A.F.E. 12	Mixed Bit.	24'	1 1/2"	Maint. Dept.
C	A.F.E. 13	Mixed Bit.	24'	1"	Maint. Dept.
C	1941 1306-02	Grading Gravel	40' 40'		800 C.Y./Mi. 50' B.S.
C	1941 A.F.E. 10	Seeding			Seed supplied by R.S.D. (S.P. 1306-01) Maint. Dept.
M	1941 A.F.E. 15	Bit. Seal Coat	26'		RT-10, 3035 Gal./Mi. Sand, 87 C.Y./Mi. Maint. Dept.



YEARS		TOTAL MILES	UNINCORPORATED		INCORPORATED		RURAL		URBAN	
FROM	TO		RDWY. MI.	BR. MI.	RDWY. MI.	BR. MI.	RDWY. MI.	BR. MI.	RDWY. MI.	BR. MI.
1934	1935	20.00	17.90	0.01	2.09	0.00	19.99	0.01	0.00	0.00
1936	1948	9.77	17.67	0.01	2.09	0.00	19.76	0.01	0.00	0.00
1949	1960	9.84	17.33	0.01	2.50	0.00	19.83	0.01	0.00	0.00
1961		9.84	15.67	0.01	6.16	0.00	19.83	0.01	0.00	0.00

REMARKS: Layout is to scale as of 1936. Plan revised for 1949 relocation.

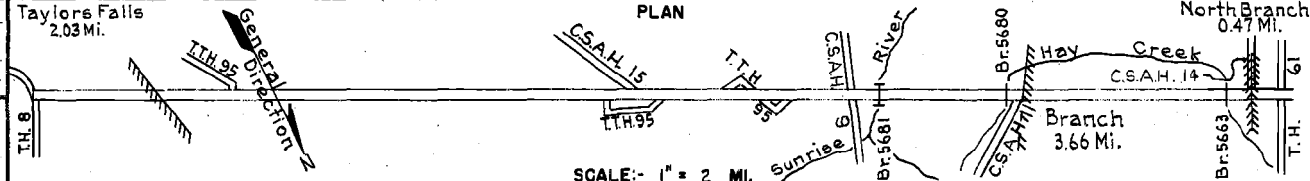
- (1) This work not done under these project numbers but lies within the limits of these projects
- (2) No Record of Constr. of Bridge

PREPARED BY
HIGHWAY PLANNING SURVEY
IN COOPERATION WITH
U.S. PUBLIC ROADS ADMINISTRATION


STATE OF MINNESOTA
DEPARTMENT OF HIGHWAYS
ROAD LIFE STUDIES
CONSTRUCTION PROJECT LOG RECORD

CONTROL SECTION 1306
TRUNK HIGHWAY 95
COUNTY Chicago
DISTRICT 9A

LIMITS: Jct. T.H. 8 in Taylors Falls - Jct. T.H. 61 in No. Branch.
Ref. Pts. 74+00.922 - 55+00.060



YEAR BUILT	PROJECT N ^o	DESCRIPTION			CODE N ^o
		TYPE	WIDTH	THICKNESS	
C	1306-03	Grading Stab. Gravel	32' 35'		
C	A.F.E. 7	Seeding			Seed supplied by R.S.D. (S.P. 1306-05) Maint. Dept.
C	A.F.E. 4	Bit. Resurfacing Mixed Bit.	22'	1" added	RT-6, 12903 Gal./Mi. Grav. 509 C.Y./Mi. Maint. Div.
M	A.F.E. 4	Bit. Surf. Repair	22'		RT-6, 10318 Gal./Mi. Grav. 469 C.Y./Mi. Maint. Div.
M	A.F.E. 5	Bit. Fog Seal	24'		RT-10, 1698 Gal./Mi. Sand. 83 C.Y./Mi. Maint. Div.
C&M	A.F.E. 4	Spot Treat. Bit. Surf. Repair Mixed Bit. (LSQMi)	23' 28'	1"	RT-6, 38266 Gal. Agg. 1444 C.Y.
M	A.F.E. 37	Subqr. Correction Gravel Lift	36'		1946 C.Y.
C	1306-08	Bit. Stab. Base Plant Mix. Bit.	30' 24'	0-9" 1 1/2"	
C	1306-09	Grading Stab. Gravel	32' 28'	2"	1200 C.Y./Mi.
		Mixed Bit.	42'		No Record of Constr. Taken over from village in 1949.
C	A.F.E. 41	Bit. Surfacing Mixed Bit. (Mixed Prime 112 Mi.)	30' 30'	1-1 1/2"	MC-9, 13635 Gal. Agg. 120 C.Y.
C	A.F.E. 31	Stab. Gravel Base Bit. Surfacing Mixed Bit.	33' 33' 33'	2" 3"	RT-6, 20603 Gal. Agg. 2322 C.Y.
M	A.F.E. 4	Light Bit. Seal			RT-8, 10907 Gal. Agg. 419 C.Y.
C	1306-11	Stab. Gravel Base Plant Mix. Bit.	30' 30'	4-9" 1 1/2-2"	



YEARS FROM	TOTAL MILES TO	UNINCORPORATED		INCORPORATED		RURAL		URBAN	
		RDWY. MI.	BR. MI.	RDWY. MI.	BR. MI.	RDWY. MI.	BR. MI.	RDWY. MI.	BR. MI.

REMARKS: See Sheet N^o 1
(1) 0.47 mi. curb & gutter constructed under S.P. 1306-10 (Spec. Agree. C-549)

