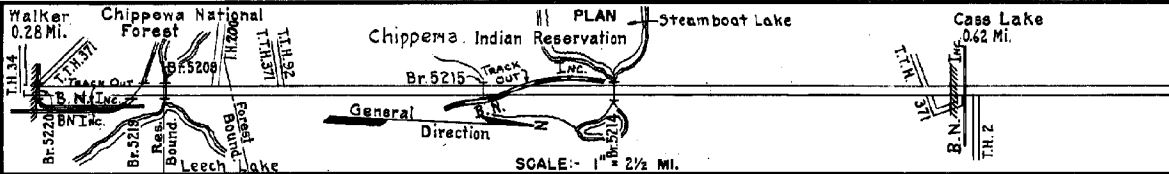


PREPARED BY
HIGHWAY PLANNING SURVEY
IN COOPERATION WITH
U. S. PUBLIC ROADS ADMINISTRATION


STATE OF MINNESOTA
DEPARTMENT OF HIGHWAYS
ROAD LIFE STUDIES
CONSTRUCTION PROJECT LOG RECORD

CONTROL SECTION 1120
TRUNK HIGHWAY 371
COUNTY Cass
DISTRICT 2A

LIMITS: North Jct. T.H. 34 in Walker - Jct. T.H. 2 in Cass Lake



YEAR BUILT	PROJECT NO.	DESCRIPTION			CODE NO. DIST.
		TYPE	WIDTH	THICKNESS	
		Concrete	44.50		No Record of Constr.
1923		Gravel	20.00	2"	Built by Case Co.
1923		Gravel	20'	2"	Built by Hubbard Co. Br. Nos. M-226, M-165 & 1764 23 B.S. 30' L.T. & 30' B.S.
1932	371-19-25A	Grading	32'		1000 C.Y./Mile. 65' T.P.G. & 30' B.S.
1933	371-19-25B	Gravel	32'	1 1/2"	800 C.Y./Mile.
1932	371-19-25B	Gravel	32'	1 1/2"	800 C.Y./Mile.
		Gravel	16'	1"	No Record of Constr. Taken over in 1932. Trans. to T.H. 34 in 1934.
1933	371-19-25B	Grading	32.37		117' W.P.T. Br. No. 5220 5219 & 5209 D.P.G.-UP & 193' T.P.G.
(1)	1934 371-19-25A RD	Oil Tr. Gravel	24.50	1"	17554 Gal./Mile. Maint. Dept.
1934		Oil Tr. Gravel	30'	1"	17554 Gal./Mile. Maint. Dept.
1934	371-19-25B	Gravel	32'	3/4"	528 C.Y./Mile. Maint. Dept.
1935	371-19-25B	Gravel	32.37	1 1/2"	800 C.Y./Mile.
(1)	1935 371-19-25B	Oil Tr. Gravel	24.26	1"	12720 Gal./Mile. Maint. Dept.
M	1941 A.F.E. 34	Spot Treat. Bit. Surf. Repair	28'		SG 3, 1108 Gal./Mile. Maint. Dept.



YEARS FROM TO	TOTAL MILES	UNINCORPORATED		INCORPORATED		RURAL		URBAN	
		ROWY. MI.	BR. MI.	ROWY. MI.	BR. MI.	ROWY. MI.	BR. MI.	ROWY. MI.	BR. MI.
1923 1931	30.44	23.47	0.02	0.83	0.00	23.75	0.02	0.67	0.00
1932 1933	24.88	24.02	0.03	0.83	0.00	24.50	0.03	0.35	0.00
1934 1950	20.84	19.83	0.08	0.83	0.00	20.21	0.08	0.55	0.00
1951 1958	20.84	19.93	0.08	0.83	0.00	19.93	0.08	0.83	0.00
1959	20.91	19.93	0.08	0.90	0.00	19.93	0.08	0.90	0.00

REMARKS: Layout is to scale as of 1933

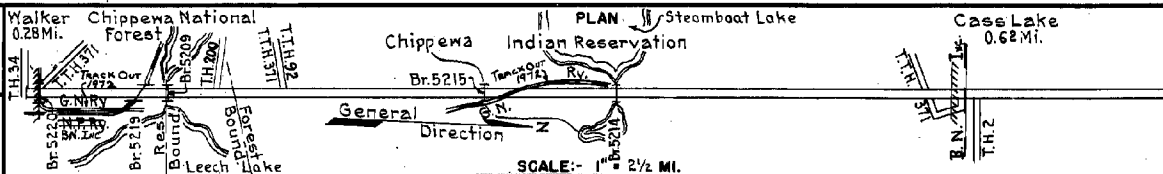
(1) This work not done under these project numbers but lies within the limits of these projects

PREPARED BY
HIGHWAY PLANNING SURVEY
IN COOPERATION WITH
U.S. PUBLIC ROADS ADMINISTRATION


STATE OF MINNESOTA
DEPARTMENT OF HIGHWAYS
ROAD LIFE STUDIES
CONSTRUCTION PROJECT LOG RECORD

CONTROL SECTION 1120
TRUNK HIGHWAY 371
COUNTY Cass
DISTRICT 2A

LIMITS: N. Jct. T.H. 34 in Walker - Jct. T.H. 2 in Cass Lake



YEAR BUILT	PROJECT NO.	DESCRIPTION			CODE NO. DIST.
		TYPE	WIDTH	THICKNESS	
M 1942	A.F.E. 4	Spot Treat. Bit. Surf. Repair Grade Lifts	28'		
M 1942	A.F.E. 5	Bit Seal Coat (Spots)	28'		
M 1943	A.F.E. 19	Grade Lift		8"	
M 1943	A.F.E. 4	Spot Treat. Bit Surf. Repair	28'		
C 1945	1120-07	Sand Base	26'	9'-15"	144
C 1945	A.F.E. 26	Bit. Surf. Treat (1) Mixed Prime			
C 1946	A.F.E. 22	Bit. Resurfacing Mixed Bit.	26'	1 1/2" Added	
M 1950	A.F.E. 4	Bit. Fog Seal	26'		
M 1953	A.F.E. 605	Light Bit. Seal	24'		
C 1957	1120-10	Grading Gravel Base Mixed Bit. (Base)	42'	5" on Var. Granular Sub base	656
C 1957	A.F.E. 82B	Guard Rail (4500')			
C 1958	A.F.E. 819	Service Drive Bit Surfacing Mixed Bit.	20'	1 1/2"	
C 1958	1120-16	Plant Mix Bit.	24'	2"	858 1758
C 1959	1120-15	Grading Gravel Base Road Mix Bit. (Base)	40' 32'	6" 1 1/2"	4738 Tons 12000 Gal. 459



YEARS		TOTAL MILES	UNINCORPORATED		INCORPORATED		RURAL		URBAN	
FROM	TO		RDWY. MI.	BR. MI.	RDWY. MI.	BR. MI.	RDWY. MI.	BR. MI.	RDWY. MI.	BR. MI.

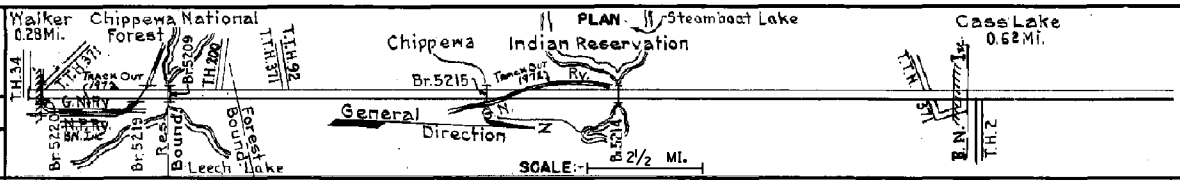
REMARKS: See Sheet No 1
(1) Additional minor spot treatments not shown.

PREPARED BY
TRAFFIC AND PLANNING DIVISION
IN COOPERATION WITH
U.S. DEPARTMENT OF COMMERCE
BUREAU OF PUBLIC ROADS


STATE OF MINNESOTA
DEPARTMENT OF HIGHWAYS
ROAD LIFE STUDIES
CONSTRUCTION PROJECT LOG RECORD

CONTROL SECTION 1120
TRUNK HIGHWAY 371
COUNTY Cass
DISTRICT 2A

LIMITS: North Jct. F.H. 34 in Walker - Jct. T.H. 2 in Cass Lake
Ref. Pt. 091+00.490 - 112+00.394



Dist No.	YEAR BUILT	PROJECT NO.	DESCRIPTION			
			TYPE	WIDTH	THICKNESS	REMARKS
260	1960	1120-18	Plant Mix Bit. Surf.	24' 52"	3"	103 Tons Bit. Mat'l
761	1962	1120-17	Grading Gravel & Bit. Base Plant Mix Bit.	52'	5 3/4" 3"	over 12" Granular Sub base
	1964	C	Light Bit. Seal	25'		RS-2K, 33, 387 Gal. Agg. 1,346 C.Y.
573	1973	1120-27	Bit. Overlay Gravel Shoulders	24' 9'	1 1/2"	
471	1971	1120-25	PLATE BEAM GUARDRAIL FOR BR # 5214 & 5215			1018 LIN. FT.
772	1972	1120-28	PLATE BEAM GUARDRAIL FOR BR # 5209			506 LIN. FT.
1473	1973	1120-29	PLATE BEAM GUARDRAIL FOR BR # 5220			300 LIN. FT.
	1982	1120-41	Bit. Surfacing	52'	1 1/2"	# 2341
	1987	1120-42	Br. Removal Grading Bit. Surfacing	24'	4 1/2" 1 1/2"	Br. 5219 Spec. 2331 Spec. 2341
	1987	1120-38	Br. Removal Grading Bit. Surfacing	24'	4 1/2" 1 1/2"	Br. 5220 Spec. 2331 Spec. 2341
	1993	1120-36	Agg. Base Bituminous	46' 24'	7" 3" 3"	Class 6 Spec. 2331 Spec. 2341
	1993	1120-48	Agg. Base Bituminous	44' 24'	6" 2" 3"	Class 6 Spec. 2331 Spec. 2341
	1993	1120-46	Grading Bituminous Agg. Base	50' 24' 46'	5" 5" 6"	Spec. 2331, 2341 Class 6
	1996	1120-51	Bit. Overlay Bit. Shoulder Agg. Base	24' 8' 9'	3" 3" Var.	Spec. 2341 Spec. 2331 Class 5 (On Shoulder)



YEARS		TOTAL MILES	UNINCORPORATED		INCORPORATED		RURAL		URBAN	
FROM	TO		RDWY. MI.	BR. MI.	RDWY. MI.	BR. MI.	RDWY. MI.	BR. MI.	RDWY. MI.	BR. MI.

REMARKS: See Sheet No. 1

