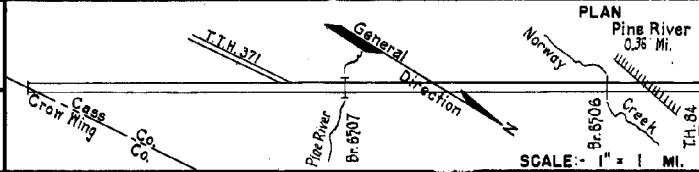


PREPARED BY
HIGHWAY PLANNING SURVEY
IN COOPERATION WITH
U.S. PUBLIC ROADS ADMINISTRATION


STATE OF MINNESOTA
DEPARTMENT OF HIGHWAYS
ROAD LIFE STUDIES
CONSTRUCTION PROJECT LOG RECORD

CONTROL SECTION 1116
TRUNK HIGHWAY 371
COUNTY Cass
DISTRICT 3A

LIMITS: East Co. Line - Jct. T.H. 84 in Pine River



YEAR BUILT	PROJECT N ^o	DESCRIPTION				CODE N ^o
		TYPE	WIDTH	THICK- NESS	REMARKS	
		Earth Br. # 3158 & 3166	36.37 19'		No Record of Constr. 150' L.T. & 12' C.S.	
1927		Gravel	24'	1 1/4"	600 C.Y./Mile. Maint. Dept.	
1928		Tar Tr. Gravel	26.37	1 1/2"	1058 Gal./Mile. Maint. Dept.	
1936	371-19-22-1	Grading Stab. Gravel Surf. Stab. Gravel Base	32' 32' 32'	3" 4"		
1936	(1) 371-19-22-1	Tar Tr. Gravel	24'	1 1/2"	1111 Gal./Mile. Maint. Dept.	
M	1940 A.F.E. 27	Spot Treat. Bit. Surf. Repair			RT-6, 1662 Gal./Mi. Grav. 122 C.Y./Mi. Maint. Dept.	
M	1940 A.F.E. 9	Bit. Seal Coat			AE-1, 3919 Gal./Mi. Agg. 90 C.Y./Mi. Maint. Dept.	
M	1942 A.F.E. 5	Bit. Seal Coat	20.22		RT-6, 2225 Gal./Mi. Grav. 82 C.Y./Mi. Maint. Dept.	
M	1944 A.F.E. 4	Bit. Surf. Repair	24'		RT-6, 6196 Gal./Mi. Grav. 323 C.Y./Mi. Maint. Div.	
M	1945 A.F.E. 4	Spot Treat. Bit. Surf. Repair	24'		RT-6, 4347 Gal./Mi. Grav. 232 C.Y./Mi. Maint. Div.	
M	1947 A.F.E. 4	Spot Treat. Bit. Surf. Repair & Spot Fog Seal	24'		MC3&RT-6, 15211 Gal. Agg. 648 C.Y.	
M	1948 A.F.E. 4	Spot Treat. Bit. Surf. Repair Spot Fog Seal	24' 24'		RT-6 & RC-1, 13527 Gal. Agg. 547 C.Y.	
M	1949 A.F.E. 4	Spot Treat. Bit. Surf. Repair	24'		RT-6, 20383 Gal. Agg. 1584 Tons	
C	1116-02	Grading	44'		10' Sucker Stab. Sand Mat	
1970	1116-06 1116-07	Gravel Br. 6707 & Br. 6706	44' 30'	3/4"	700 C.Y./Mi. 119 C.D.G. & C (11-14-48)	



YEARS FROM	TO	TOTAL MILES	UNINCORPORATED		INCORPORATED		RURAL		URBAN	
			RDWY. MI.	BR. MI.	RDWY. MI.	BR. MI.	RDWY. MI.	BR. MI.	RDWY. MI.	BR. MI.
1927	1933	7.73	7.03	0.05	0.67	0.00	7.70	0.05	0.00	0.00
1936	1949	5.87	5.17	0.03	0.67	0.00	5.84	0.05	0.00	0.00
1970		4.94	4.78	0.02	0.36	0.00	4.92	0.02	0.00	0.00

REMARKS: Layout is to scale as of 1936

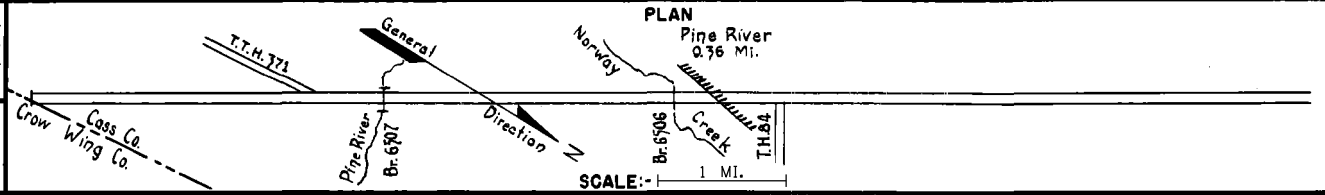
(1) This work not done under this project number but lies within the limits of this project

PREPARED BY
HIGHWAY PLANNING SURVEY
IN COOPERATION WITH
U.S. PUBLIC ROADS ADMINISTRATION

STATE OF MINNESOTA
DEPARTMENT OF HIGHWAYS
ROAD LIFE STUDIES
CONSTRUCTION PROJECT LOG RECORD

CONTROL SECTION 1116
TRUNK HIGHWAY 371
COUNTY Cass
DISTRICT 3A

LIMITS: East Co. Line to Jct. T.H. 84 in Pipe River
Ref. Pt. 056+00.267 - 061+00.198



YEAR BUILT	PROJECT N°	DESCRIPTION			REMARKS	CODE N°
		TYPE	WIDTH	THICKNESS		
					Transferred from village in 1950	
C	1950 A.F.E. 33	Bit. Surfacing Mixed Bit. (Mixed Prime)	36'4"	1 3/4"	SC-143, 39196 Gal.	0.14
C	1951 1116-08	Plant Mix Bit.	24'0"	1 1/2" added		2.69
M	1959 A.F.E. 605	Bit. Seal Coat	24'		RS-2 10165 Gal. Agg. 424 C.Y.	4.94
M	1960	Bit. Surf. Repair	24'		SC-3, 204 Gal. Agg. 20 Tons	4.94
C	1977 1116-15 RFO19-1(84)	Pl. Mix Bit. Surf. GRAVEL SHOULDERS TURN LANES	24' 10'	4 1/2"		90.02
C	1992 1116-18	Bit. Shouldering	10'	3"	Spec. 2331	4.938
M	1993 M93139	Bit. Overlay	24'	1 1/2"	Spec. 2341	0.396 Mi.
C	1996 1116-20	Mill. & Bit. Overlay Bit. Shoulder	24' 12'	1 3/4" 1 1/4"	Spec. 2341 Spec. 2331	0.589 Mi.
M	1998 M98331	Aggregate Seal				5.138 Mi.
C	1999 1116-21	Bit. Mill. & Overlay Shoulder Work	48'	3"		5.158 Mi.
M	2003 8823-42	Aggreg Shldr's	2'	2"	C1	0.574 Mi.
M	2004 8823-52	Bit. Seal Coat	26'		Spec. 2356	4.583 Mi.
S	2012 1116-26	Milling & Bit. Surfacing Grading, Agg base	var	var	Spec 2360 C16	0.563 Mi.
						5.33 Mi. net

YEARS FROM TO		TOTAL MILES	UNINCORPORATED		INCORPORATED		RURAL		URBAN	
			RDWY. MI.	BR. MI.	RDWY. MI.	BR. MI.	RDWY. MI.	BR. MI.	RDWY. MI.	BR. MI.

REMARKS: See Sheet N° 1