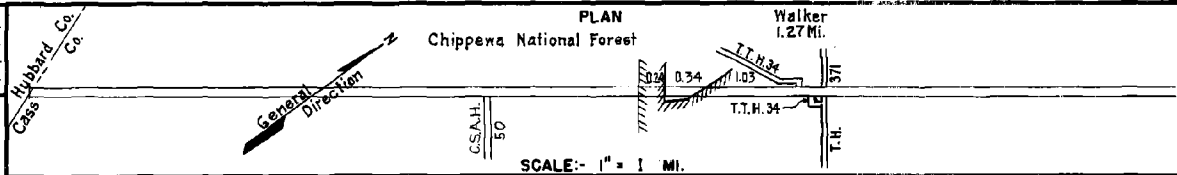


PREPARED BY
HIGHWAY PLANNING SURVEY
IN COOPERATION WITH
U.S. PUBLIC ROADS ADMINISTRATION


STATE OF MINNESOTA
DEPARTMENT OF HIGHWAYS
ROAD LIFE STUDIES
CONSTRUCTION PROJECT LOG RECORD

CONTROL SECTION 1105
TRUNK HIGHWAY 34
COUNTY Cass
DISTRICT 2A

LIMITS: West Co. Line - Jct. T.H. 371 in Walker



YEAR BUILT	PROJECT NO.	DESCRIPTION			CODE NO. DIST.
		TYPE	WIDTH	THICKNESS	
		Gravel	24'	2"	No Record of Constr.
1921	34-34-4	Grading	24'		
1922	34-34-21	Gravel	24'	2 1/2"	
		Gravel	24'	2"	No Record of Constr. Transferred from T.H. 371 in 1926.
1933	34-34-29-2	Grading Gravel	32' 24'	3/4-4"	1632 1500-1900 C.Y./Mile.
1934	34-34-29-2	Oil Tr. Gravel	24'	1 1/2"	24535 Gal./Mile. Maint. Dept.
M	1941 A.F.E. 13	Bit Seal Coat	28'		RT-10, 2928 Gal./Mi. Grav. 84 C.Y./Mi. Maint. Dept.
C	1946 A.F.E. 16	Bit Resurfacing Mixed Bit.	24'	1"	RT-5, 65158 Gal. Agg. 3123 C.Y.
M	1949 A.F.E. 4	Bit Fog Seal	24'		RT-6, 13884 Gal. Agg. 194 C.Y.
M	1953 A.F.E. 604	Spot Treat. Bit Surf. Repair	24'		MC3, 6855 Gal. Agg. 822 Tons
M	1954 A.F.E. 604 A.F.E. 605	Spot Seal Coat. Light Bit. Seal	24' 24'		RC5-1 & MC3, 143196 Gal. Agg. 508 C.Y.
C	1958 1105-03	Grading Gravel Base Mixed Bit. (Base)	36'34" 36'32" 26'32"	4" 4" 1 1/2-2"	on 12" Granular Mat'l. 257
C	1962 1105-05	Plant Mix Bit.	26'32"	1 1/2-2"	761
M	1967 C	Light Bit. Seal	26'		RC-250 Bit 13432 Gal. FA-1 Agg. 480 C.Y. 367



YEARS		TOTAL MILES	UNINCORPORATED		INCORPORATED		RURAL		URBAN	
FROM	TO		RDWY. MI.	BR. MI.	RDWY. MI.	BR. MI.	RDWY. MI.	BR. MI.	RDWY. MI.	BR. MI.
1921	1925	6.03	6.03	0.00	0.00	0.00	6.03	0.00	0.00	0.00
1926	1932	6.60	6.50	0.00	0.10	0.00	6.60	0.00	0.00	0.00
1933	1950	6.95	6.82	0.00	0.10	0.00	6.95	0.00	0.00	0.00
1951	1952	6.95	6.21	0.00	0.74	0.00	6.21	0.00	0.74	0.00
1953	1957	6.95	5.92	0.00	1.03	0.00	5.92	0.00	1.03	0.00
1958	1961	6.94	5.91	0.00	1.03	0.00	5.91	0.00	1.03	0.00
1962	1965	6.94	5.33	0.00	1.61	0.00	5.33	0.00	1.61	0.00

REMARKS: Layout is to scale as of 1933

(1) This work not done under this project number but lies within the limits of this project

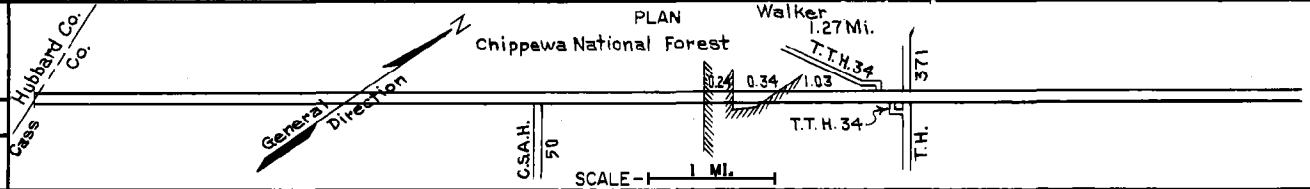
FORM R.L.-7 REV. 3-58

PREPARED BY
TRAFFIC AND PLANNING DIVISION
IN COOPERATION WITH
U.S. DEPARTMENT OF COMMERCE
BUREAU OF PUBLIC ROADS

STATE OF MINNESOTA
DEPARTMENT OF HIGHWAYS
ROAD LIFE STUDIES
CONSTRUCTION PROJECT LOG RECORD

CONTROL SECTION 1105
TRUNK HIGHWAY 34
COUNTY Cass
DISTRICT 2A

LIMITS: West Co. Line - Jct. T.H. 371 in Walker
Ref. Pt. 096+00.234 - 103+00.170



Dist No.	YEAR BUILT	PROJECT NO.	DESCRIPTION			REMARKS
			TYPE	WIDTH	THICKNESS	
179	1979	1100-03	3 CABLE GUARDRAIL			5836 LIN Ft.
1579	1979	SF	SHOULDER REPAIR	8'		3615 C.Y.D.
	1982	SF	Culvert Repl. 5' RCP			Contract No. 3949
	1982	SF	1 Culvert Repl.			Contract No. 3923 0.048 Mi. S MNTH-371 in Walker
	1984	SF	Spot Bit. Overlays	24'	1 1/2"	Sp. 2331 215 Tons
	1987	1105-06	Bit. Overlay	24'-48'	1 1/2"	Spec. 2341
	2008	1105-08	Milling Bit. Overlay	var.	var.	Spec. 2360

YEARS	TOTAL MILES	UNINCORPORATED		INCORPORATED		RURAL		URBAN	
		RDWY. MI.	BR. MI.	RDWY. MI.	BR. MI.	RDWY. MI.	BR. MI.	RDWY. MI.	BR. MI.
FROM 1966	TO 6.94	5.67	0.00	1.27	0.00	5.67	0.00	1.27	0.00

REMARKS: See sheet No 1