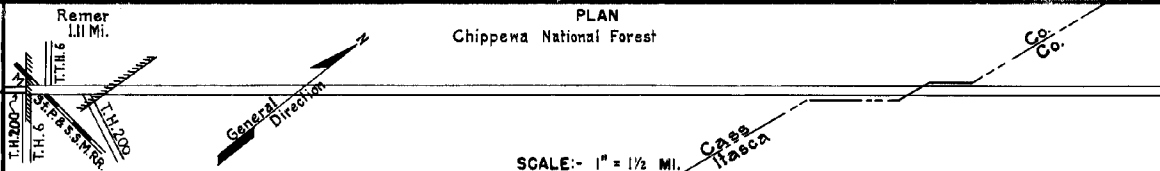


PREPARED BY
HIGHWAY PLANNING SURVEY
IN COOPERATION WITH
U. S. PUBLIC ROADS ADMINISTRATION


STATE OF MINNESOTA
DEPARTMENT OF HIGHWAYS
ROAD LIFE STUDIES
CONSTRUCTION PROJECT LOG RECORD

CONTROL SECTION 1104
TRUNK HIGHWAY 6
COUNTY Cass
DISTRICT 3A

LIMITS: West Jct. T.H.200 Near W.Lim. of Remer-E. Co Line



YEAR BUILT	PROJECT N°	DESCRIPTION			CODE N°
		TYPE	WIDTH	THICKNESS	
		Earth	32'		No Record of Constr.
1926		Grading	22.50		Maint. Dept.
1926		Grading Gravel	20'	1 1/2"	Maint. Dept.
1931		Gravel	18.24	1 1/2"	Maint. Dept.
1932	6-34-27 Ext.	Grading	32'		
1934	6-34-27 Ext.	Gravel	24'	2 1/2"	1400 C.Y./Mile.
1934	6-34-26-1	Grading	32'		
1935	6-34-26-3	Grading	32'		
1936	6-34-26-1&3	CaCl ₂ Stab. Gravel Stab. Gravel Base	32'	3" 3"	
1937	AFF. 47				
1938	1938 AFF. 32	Mixed Bituminous	24'	1"	
1939	1104-05A B&C	Mixed Bit. Surface Repair Stab. Grav Base	24.75	1 1/2"	
1938	1104-04	Roadside Develop.			Willow Lake.
M		Base Repair & Bit Surface (Spots)	26'	1"	
M		Base Repair & Bit. Prime Coat	32'	Var.	3/4 Gal./Sq Yd.



YEARS FROM	TO	TOTAL MILES	UNINCORPORATED		INCORPORATED		RURAL		URBAN	
			RDWY. MI.	BR. MI.	RDWY. MI.	BR. MI.	RDWY. MI.	BR. MI.	RDWY. MI.	BR. MI.
1926	1931	21.06	20.20	0.00	0.86	0.00	21.06	0.00	0.00	0.00
1932	1934	21.03	20.20	0.00	0.83	0.00	21.03	0.00	0.00	0.00
1935	1962	11.64	10.33	0.00	1.11	0.00	11.64	0.00	0.00	0.00
1963		11.65	10.34	0.00	1.11	0.00	11.65	0.00	0.00	0.00

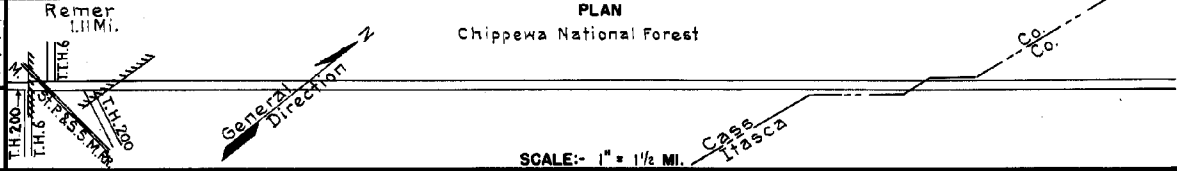
REMARKS: Layout is to scale as of 1933

PREPARED BY
HIGHWAY PLANNING SURVEY
IN COOPERATION WITH
U.S. PUBLIC ROADS ADMINISTRATION

STATE OF MINNESOTA
DEPARTMENT OF HIGHWAYS
ROAD LIFE STUDIES
CONSTRUCTION PROJECT LOG RECORD

CONTROL SECTION 1104
TRUNK HIGHWAY 6
COUNTY Cass
DISTRICT 3A

LIMITS: W. Jct. T.H.200 Near W. Lim. of Remer - E. Co. Line



YEAR BUILT	PROJECT N°	DESCRIPTION			CODE N°
		TYPE	WIDTH	THICKNESS	
M 1945	A.F.E. 4	Spot Treat. Bit. Surf. Repair	24'		
C 1946	A.F.E. 16	Bit. Resurfacing Mixed Bit.	24'	3/4" 1/2" Added	
M 1947	A.F.E. 4	Spot Treat. Bit. Surf. Repair	24'		
M 1948	A.F.E. 4	Spot Treat. Bit. Surf. Repair	24'		
M 1970	A.F.E. 4	Spot Treat. Bit. Surf. Repair	24'		
M 1972	A.F.E. 4	Spot Treat. Bit. Surf. Repair	24'		
C 1954	A.F.E. 820	Bit. Resurfacing Mixed Bit.	24'	1" 1/2" added	
M 1958	A.F.E. 605	Light Bit. Seal	25'		
M 1960		Spot Treat. Bit. Surf. Repair	24'		
C 1963	1107-07	Grading, Sub-base* Gravel Base Plant mix bit (Base)	26'	2" 10" 4" 3" 1 1/2"	
M 1963	C	Bit. Surf. Repair	24'		
M 1964	S.F.	Bit. Surf. Repair	24'		
C 1967	1104-13	Grading, Sub-base* Gravel & Bit. Base Plant Mix Bit.	24'	3" 3"	
M 1967	C	Light Bit. Seal	25'		

1	6.66	
2	0.30	
3	0.04	11.64 (Net 3.56)
4	7.02	11.64 (Net Repair 3.75) (Net Fog Seal 7.89)
5		11.64 (Net 7.22)
6		11.64 (Net 1.84)
7	0.47	11.34
8		10.87
9		11.64
10	← Lengthens 0.01	
11		7.92
12		2.85
13	0.78	
14		11.64

YEARS FROM	TO	TOTAL MILES	UNINCORPORATED		INCORPORATED		RURAL		URBAN	
			RDWY. MI.	BR. MI.	RDWY. MI.	BR. MI.	RDWY. MI.	BR. MI.	RDWY. MI.	BR. MI.

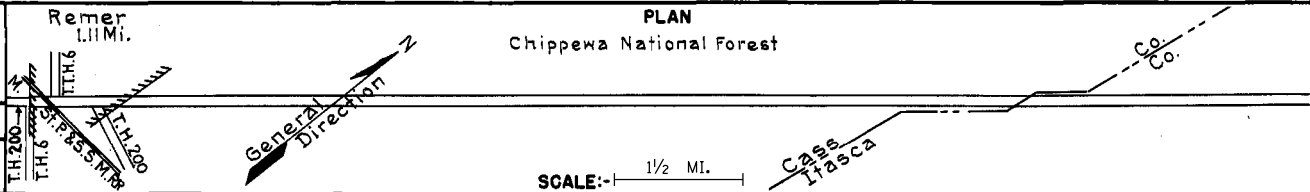
REMARKS: See sheet N°1

PREPARED BY
BUREAU OF POLICY & PLANNING
IN COOPERATION WITH
U.S. DEPARTMENT OF TRANSPORTATION-FEDERAL HIGHWAY ADMINISTRATION


STATE OF MINNESOTA
DEPARTMENT OF TRANSPORTATION
CONSTRUCTION PROJECT LOG RECORD

CONTROL SECTION 1104
TRUNK HIGHWAY 6
COUNTY CASS
DISTRICT 2A

LIMITS: W. Jct. TH. 200 NEAR W. Lim. of Remer - E. Co. Line
Ref. Pt. 055+00.783 - 067+00.451



YEAR BUILT	PROJECT NO.	DESCRIPTION	WIDTH	THICKNESS	REMARKS
C	1104-16	Pl. Mix Bit. Shldrs	10'		
C	1104-17	Pl. Mix Bit. Surf. EARTH SHLDRS	24'	2"	
C	1104-15	Pl. Mix Bit. Surf. GRAVEL SHLDRS	24'	1 1/2"	
M	1104-SF	Pl. Mix Bit. Surfacing	24'	3/4"	Spec 2331
M	M4149	Bit. Surfacing Bit. Shoulders	24' 9'	1 1/2" 2"	Cont. # 4149 In Remer
M	SF	Wedge Paving			
C	1104-18	Bit. Overlay	28'	2" 1"	Spec. 2331 Spec. 2341
**	1104-19	Bit. Milling Bit. Overlay	58', 72'	2" 2 1/4"	Spec. 2331
M	M98331	Aggregate Seal			
C	1104-20	Bit. Milling Bit. Overlay Bit. Shoulder	24' 24' 8'	1 1/2" 3" 3"	Spec. 2350 Spec. 2350
D	D06055 8823-84	Bituminous Rout & Seal	24'		Spec. 3725
D	8823-100	Agg. Seal			FA-2
D	8823-135	Milling Bit. Overlay	var.	1-1 1/2" 1 1/2"	Spec. 2360
	1104-25	Milling Bit. Overlay Bit. Shldrs	24' 24' 2'	3" 3" 3"	RT Turn Lanes NB, SB



YEARS		TOTAL MILES	UNINCORPORATED		INCORPORATED		RURAL		URBAN	
FROM	TO		RDWY. MI.	BR. MI.	RDWY. MI.	BR. MI.	RDWY. MI.	BR. MI.	RDWY. MI.	BR. MI.

REMARKS: ** City Of Remer Project