


PREPARED BY
HIGHWAY PLANNING SURVEY
IN COOPERATION WITH
U. S. PUBLIC ROADS ADMINISTRATION

STATE OF MINNESOTA
DEPARTMENT OF HIGHWAYS
ROAD LIFE STUDIES
CONSTRUCTION PROJECT LOG RECORD

CONTROL SECTION 1103
TRUNK HIGHWAY 6
COUNTY Cass
DISTRICT 3A

LIMITS: South Co. Line - West Jct. T.H. 200 at Remer

YEAR BUILT	PROJECT N ^o	DESCRIPTION			CODE N ^o
		TYPE	WIDTH	THICKNESS	
		Gravel Br. N ^o 1226	16' 24'	1/2"	No Record of Constr. Added in 1934. 128' B.S.
		Grading Br. N ^o 1660 & 372	24'	12"	No Record of Constr. Added in 1934. 23' B.S. & 10' C.S.
1930		Gravel	16 1/2'	2"	Co. Job N ^o 3001. 1200 C.Y./Mile. Added in 1934.
1937		Br. 4015	22'		126' B.S. Br. Maint.
1938	A.F.E. 38	Turnpike Grade Stab. Subgrade	28'	4"	Maint. Dept.
1939	A.F.E. 6	Mixed Bit. Surface	24'	1"	Maint. Dept.
C	1942 1103-02	Grading Stab. Gravel Br. 8546	34'		1200 C.Y./Mi. C106 X 76.
C	1942 A.F.E. 7	Seeding			Seed supplied by R.S.D. (S.P. 1103-06) Maint. Dept.
M	1942 A.F.E. 5	Bit. Seal Coat	22'		RC-3, 209 Gal./Mi. Sand, 82 C.Y./Mi. Maint. Dept.
M	1944 A.F.E. 21	Grav. Resurf. (Spots) Swamp Fill (Spots)	24'	2"-6"	Grav. 196 C.Y./Mi. Sand 89 C.Y./Mi. Maint. Div.
M	1949 A.F.E. 4	Bit. Fog Seal	22'		RC-1, 1519 Gal. Agg. 38 C.Y.
C	1949 1103-05	Grading Stab. Gravel C106x36 & C84x33	30' 24'	10' 2 1/2"	Select Material 1200 C.Y./Mi.
C	1949 1103-09	Grading Gravel	28' 28'	2"	9' Select Mat'l. in Spots 1680 Tons/Mi. Extend 2-M64 Culv.
C	1949 A.F.E. 31	Bit. Surfacing Mixed Bit. (Mixed Prime)	28'	2"	SG-3, 121260 Gal.



YEARS FROM	YEARS TO	TOTAL MILES	UNINCORPORATED		INCORPORATED		RURAL		URBAN	
			RDWY. MI.	BR. MI.	RDWY. MI.	BR. MI.	RDWY. MI.	BR. MI.	RDWY. MI.	BR. MI.
1934	1941	20.06	19.52	0.03	0.51	0.00	20.03	0.03	0.00	0.00
1942	1946	19.55	19.01	0.03	0.51	0.00	19.52	0.03	0.00	0.00
1949	1949	18.71	18.51	0.02	0.18	0.00	18.69	0.02	0.00	0.00
1950	1955	18.71	18.69	0.02	0.00	0.00	18.69	0.02	0.00	0.00
1956		18.70	18.58	0.02	0.00	0.00	18.68	0.02	0.00	0.00

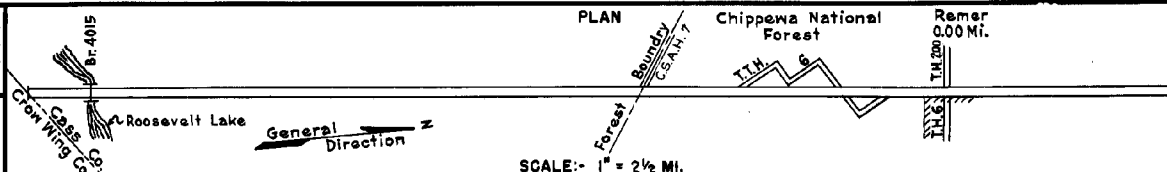
REMARKS: Layout is to scale as of 1934

PREPARED BY
HIGHWAY PLANNING SURVEY
IN COOPERATION WITH
U.S. PUBLIC ROADS ADMINISTRATION


STATE OF MINNESOTA
DEPARTMENT OF HIGHWAYS
ROAD LIFE STUDIES
CONSTRUCTION PROJECT LOG RECORD

CONTROL SECTION 1103
TRUNK HIGHWAY 6
COUNTY Cass
DISTRICT 3A

LIMITS: S. Co. Line - W. Jct. T.H. 200 at Remer



YEAR BUILT	PROJECT N°	DESCRIPTION			CODE N°
		TYPE	WIDTH	THICKNESS	
C	1103-10	Bit. Stab. Base Mixed Bit.	28'	1'-12"	
M	A.F.E. 4	Bit. Surf. Repair	24'		563,3449 Gal.
M	1952 A.F.E. 5	Light Bit. Seal	26'		RCS-2, 27953 Agg. 778 C.Y.
M	1953 A.F.E. 604	Spot Treat Bit. Surf. Repair	24'		SC-3, 1502 Gal. Agg. 120 Tons
C	1953 A.F.E. 833	Erosion Control			
M	1955 A.F.E. 604	Bit. Surf. Repair			SC-3, 11135 Gal. Agg. 966 Tons
C	1956 1103-12	Grading Stab Gravel	38'	2 3/4"	2000 C.Y./MI.
C	1957 1103-13	Bit. Stab. Base Mixed Bit.	34'	1'-9"	
M	1959 A.F.E. 605	Light Bit. Seal	26'		RS-2, 36229 Gal. Agg. 1078 C.Y.
C	1963 1107-07	Grading, Sub-base Gravel Base Plant mix bit. (Base)	10' 4 1/2' 26'	10" 4 1/2" 1 1/2"	Intersection Development
M	1953 c	Bit. Surf. Repair	24'		MC3, 59134 Gal. Agg. 4551 Tons Tack MC-2, 2520 Gal.
C	1975 1103-15	Pl. Mix Bit. Surf. TURN LANES	24'	1 1/2"	
C	1977 1103-16	GRAVEL BASE Pl. Mix Bit. Surf. EARTH SHOULDERS	24'	2'-8" 4'	GRAY BASE ON PORTIONS ONLY
C	1982 1103-17	Bit. Surf. Widening Agg. Shoulders	30'	2'	Remove Imp. Bit.



YEARS		TOTAL MILES	UNINCORPORATED		INCORPORATED		RURAL		URBAN	
FROM	TO		RDWY. MI.	BR. MI.	RDWY. MI.	BR. MI.	RDWY. MI.	BR. MI.	RDWY. MI.	BR. MI.

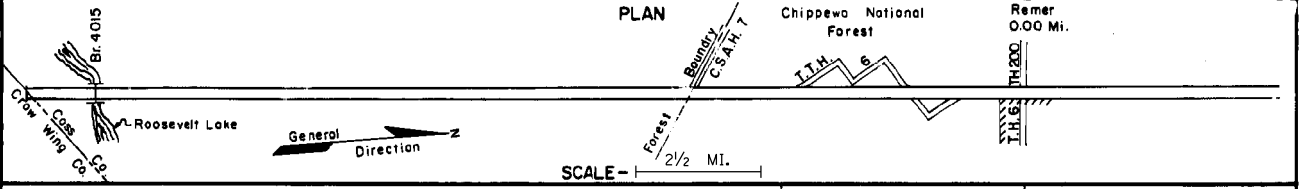
REMARKS: See Sheet No. 1

PREPARED BY
BUREAU OF POLICY & PLANNING
IN COOPERATION WITH
U.S. DEPARTMENT OF TRANSPORTATION-FEDERAL HIGHWAY ADMINISTRATION

STATE OF MINNESOTA
DEPARTMENT OF TRANSPORTATION
CONSTRUCTION PROJECT LOG RECORD

CONTROL SECTION 1103
TRUNK HIGHWAY 6
COUNTY Cass
DISTRICT 3A

LIMITS: S. Co. Line - W. Jct. T.H. 200 at Remer
Ref. Pt. 037+00.054 - 055+00.783



YEAR BUILT	PROJECT NO	DESCRIPTION			REMARKS
		TYPE	WIDTH	THICKNESS	
M 1985	M4149	Bit. Surfacing	28'	1 1/2"	Cont. # 4149
M 1986	SF	Bit. Overlay	24'	1"	Spec. 2341
C 1995	1103-19	Grading Surfacing Bituminous	48' 44' 24'	36" 36" 4 1/2"	Spec. 2331, 2341
C 1996	1103-21	Bit. Overlay Bit. Shoulder	24' 3'	Var. 3"	Spec. 2341
M 1998	M98364	Gravel Shoulder	2 1/2'	2"	Class 1
M 1998	M98331	Aggregate Seal			
M 2003	8823-43	Bit. Seal Coat			FA-2
M 2004	1103-24	Milling Bituminous Overlay Shoulders	24' 24' 3'	1.5" 3.5" 3"	Spec 2360
D 2008	8823-116	Bit. Seal Coat	24'		FA-2
M 2010	1103-25	Milling Bituminous Overlay Agg Shoulders var	24' 24' 3'	1.5" 1.5" 3"	Spec 2360 Class 1

1	4.783	
2	0.049	
3	0.625 Mi	
4	17.119 Mi	
5	0.958 Mi	
6	17.744 Mi	
7	17.179 Mi	
8	1.0 Mi. 17.739 Mi.	
9	1.669 Mi.	
10	17.312 Mi	
11		
12		
13		
14		

YEARS		TOTAL MILES	UNINCORPORATED		INCORPORATED		RURAL		URBAN	
FROM	TO		RDWY. MI.	BR. MI.	RDWY. MI.	BR. MI.	RDWY. MI.	BR. MI.	RDWY. MI.	BR. MI.

REMARKS: