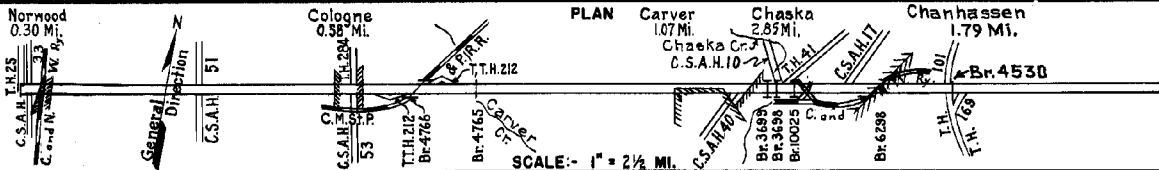


PREPARED BY  
HIGHWAY PLANNING SURVEY  
IN COOPERATION WITH  
U. S. PUBLIC ROADS ADMINISTRATION


STATE OF MINNESOTA  
DEPARTMENT OF HIGHWAYS  
ROAD LIFE STUDIES  
CONSTRUCTION PROJECT LOG RECORD

CONTROL SECTION 1013  
TRUNK HIGHWAY 212  
COUNTY Carver  
DISTRICT 5A

LIMITS: Jct. T.H. 25 - Jct. T.H. 169



YEAR BUILT	PROJECT N°	DESCRIPTION			CODE N°	
		TYPE	WIDTH	THICKNESS		
		Earth	22'		No Record of Constr.	
		Br. 4766	28'		C.S. - U.P.	
1920	212-12-7	Grading Gravel Br. N° 3323	24'	4 1/2"	2000 C.Y./Mile.	
1923	212-12-21	Grading	30'			
1923	212-12-22	Grading Br. N° 3699 Br. N° 3698	30'		30' B.S. 30' B.S.	
(1)	1923	212-12-21	Gravel	24'	1 1/2"	600 C.Y./Mile. Maint. Dept.
(1)	1923	212-12-22	Gravel	24'	2"	Maint. Dept.
1924	212-51-21	Grading Br. N° 3855	30'		30' B.S.	
(1)	1924	212-51-21	Gravel	24'	2"	No Record of Constr. Status map shows Gravel in 1924.
1927	212-5-31-1A	Grading Br. N° 4530	32'		W 109 T.	
1928	212-12-31	Grading Br. N° 4765	40'		W 1010 D.	
(1)	1928	212-12-31	Gravel	32'	1"	Maint. Dept.
1928	212-51-21	Concrete Br. N° 3855 Br. N° 6298	20' 33' 32'	9'-7 1/2"	30' B.S. B.S. & V.P.T. U.P.	
1928	212-5-31-1A	Concrete	20'	9'-7 1/2"		
1929	212-12-21	Concrete	20'	9'-7 1/2"		
1929	212-12-22	Concrete	20'	9'-7 1/2"		



YEARS FROM TO	TOTAL MILES	UNINCORPORATED		INCORPORATED		RURAL		URBAN		
		RDWY. MI.	BR. MI.	RDWY. MI.	BR. MI.	RDWY. MI.	BR. MI.	RDWY. MI.	BR. MI.	
1924	1924	20.73	15.90	0.00	4.31	0.02	18.47	0.00	1.74	0.02
1927	1927	20.55	16.72	0.00	4.31	0.02	18.43	0.00	1.74	0.02
1928	1928	20.55	16.75	0.00	3.78	0.02	18.78	0.00	1.74	0.02
1929	1929	20.85	17.14	0.00	3.69	0.02	19.09	0.00	1.74	0.02
1963	1965	20.85	16.05	0.00	4.78	0.02	18.00	0.00	2.83	0.02
1966	1966	20.85	14.26	0.00	6.57	0.02	18.00	0.00	2.83	0.02
1967	1975	20.85	14.26	0.00	6.57	0.02	16.21	0.00	4.62	0.02

REMARKS: Layout is to scale as of 1928

(1) This work not done under these project numbers but lies within the limits of these projects  
(2) Temporary connection from Mi Pt. 6.20 to 6.51

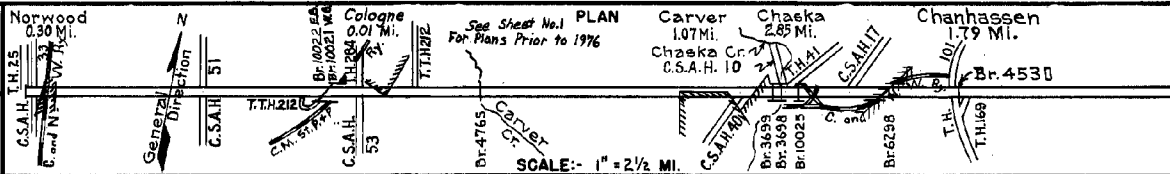
6-76

PREPARED BY  
HIGHWAY PLANNING SURVEY  
IN COOPERATION WITH  
U. S. PUBLIC ROADS ADMINISTRATION


STATE OF MINNESOTA  
DEPARTMENT OF HIGHWAYS  
ROAD LIFE STUDIES  
CONSTRUCTION PROJECT LOG RECORD

CONTROL SECTION 1013  
TRUNK HIGHWAY 212  
COUNTY Carver  
DISTRICT 5A

LIMITS: \_\_\_\_\_  
\_\_\_\_\_



YEAR BUILT	PROJECT N°	DESCRIPTION			CODE N°
		TYPE	WIDTH	THICKNESS	
1930	212-12-31	Concrete	20'	9-7.5"	
1938	212-12-22	Roadside Develop.			
C	1946 A.F.F. 33	Imp. Shoulders at Jct. T.H. 41	20'	1 1/2"	
M	1950 A.F.F. 6	Gravel Resurfacing on shoulders (spots)			1175 C.Y.
C	1952 1013-01	Traffic Signals			
C	1954 1013-04	Traffic Signals			
C	1013-03	Grading Base			1.31 Mi. Divided Highway
1959	1013-08	Concrete (1.10)	22'	8"	0.24 Mi. Bit.
C	1966 Maint. Proj.	Plant Mix Bit. Gravel Shoulders	20'	3"	Over P.C. Conc. Imp.
M	1969 SF	Guard Rail			3 Cable - Guard Rail Various Loc. Cologne to Chaska
C	1970 1013-12	Leveling Course Pl. Mix Bit.	20'	1 1/2"	Var. Depth. Over P.C. Conc. Imp.
C	1973 1013-07	Grading, Base P.C. Concrete Br. 10021-10022	24'	8"	Divided Highway 419' P.P.G. - 6 H. (2)
C	1976 1013-25	BIT RECONSTR. TURN LANE CURB & SUTTER SIGNAL REVISION	48'	3/4"	LENGTH = 0.5871 MI.
C	1976 1013-28	BIT RECONSTR. DECK REPAIR & OVERLAY BR 9317 & 9317	20'	1 1/2"	
C	1977 1013-34	GRADING, CULVERTS, BIT SURFACE & WIDENING	24'	2 1/4"	490 Ton Bit. Matl. 983 Ton Bit. Base



YEARS FROM	TOTAL MILES TO	UNINCORPORATED		INCORPORATED		RURAL		URBAN	
		RDWY. MI.	BR. MI.	RDWY. MI.	BR. MI.	RDWY. MI.	BR. MI.	RDWY. MI.	BR. MI.
1976	20.98	14.88	0.00	6.00	0.02	16.26	0.00	4.62	0.02

REMARKS: See Sheet No. 1





