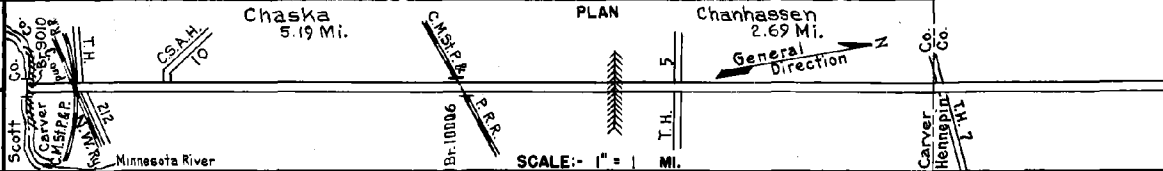


PREPARED BY
HIGHWAY PLANNING SURVEY
IN COOPERATION WITH
U.S. PUBLIC ROADS ADMINISTRATION


STATE OF MINNESOTA
DEPARTMENT OF HIGHWAYS
ROAD LIFE STUDIES
CONSTRUCTION PROJECT LOG RECORD

CONTROL SECTION 1008
TRUNK HIGHWAY 41
COUNTY Carver
DISTRICT 5A

LIMITS: S. End of Minn. River Bridge (S. Co. Line - S. Limits of Chaska) - Jct. T.H. 7
(189.7' N. of N. Co. Line)



YEAR BUILT	PROJECT N°	DESCRIPTION			CODE N°
		TYPE	WIDTH	THICKNESS	
1923	41-12-23A	Grading Br. 3895	30'	2 1/2"	1
1924	41-12-23A	Gravel	26'	3 1/2"	2
1928	41-12-23A	Oil Treat. Gravel	26'	2"	3
M	A.F.E. 19	Fog Seal			4
M	A.F.E. 26	Frost Boil Corr.			5
1941	A.F.E. 50	Spot Treat. Bit. Surf. Repair			6
M	A.F.E. 5	Bit. Seal Coat	24'		7
M	A.F.E. 4	Spot Treat. Bit. Surf. Repair	24'		8
M	A.F.E. 4	Bit. Fog Seal	24'		9
M	A.F.E. 4	Bit. Surf. Repair	24'		10
C	1008-04	Grading Gravel	42'	2 1/2"	11
M	1953 A.F.E. 64	Spot Bit. Surf. Mixed Prime			12
C	1954 1008-06	Sand-Grav. Sub-base Bit. Strab. Base Plant Mix Bit.	38' 38' 24'	11" 4" 3"	13



YEARS		TOTAL MILES	UNINCORPORATED		INCORPORATED		RURAL		URBAN	
FROM	TO		RDWY. MI.	BR. MI.	RDWY. MI.	BR. MI.	RDWY. MI.	BR. MI.	RDWY. MI.	BR. MI.
1923	1948	7.44	6.81	0.03	0.00	6.81	0.03	0.60	0.00	
1949	1952	7.93	6.81	0.03	0.06	6.81	0.03	1.03	0.06	
1953	1955	7.86	6.74	0.03	0.06	6.74	0.03	1.03	0.06	
1956	1961	7.89	6.74	0.03	0.06	6.74	0.03	1.02	0.10	
1962	1964	7.85	4.01	0.03	3.75	4.01	0.03	3.75	0.10	
1965	1965	7.85	4.07	0.00	3.68	4.07	0.00	3.68	0.13	
1966	1966	7.88	0.00	0.00	7.75	0.13	2.69	5.06	0.13	

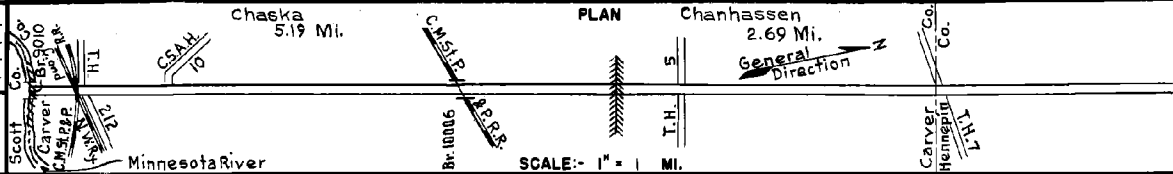
REMARKS: Layout is to scale as of 1949
(1) This work not done under this project number but lies within the limits of this project. (2) Contract not final but work substantially complete.

PREPARED BY
HIGHWAY PLANNING SURVEY
IN COOPERATION WITH
U. S. PUBLIC ROADS ADMINISTRATION


STATE OF MINNESOTA
DEPARTMENT OF HIGHWAYS
ROAD LIFE STUDIES
CONSTRUCTION PROJECT LOG RECORD

CONTROL SECTION 1008
TRUNK HIGHWAY 41
COUNTY Carver
DISTRICT 5A

LIMITS: S. End of Minn. River Bridge (S. Co. Line - S. Limits of Chaska)
- Jct. T.H. 7 (199.7' N. of N. Co. Line)



YEAR BUILT	PROJECT N°	DESCRIPTION			CODE N°
		TYPE	WIDTH	THICKNESS	
M		Spot Treat			
1955	A.F.E. 604	Bit. Surf. Repair	14'		
	A.F.E. 605	Light Bit. Seal (2.69 Mi)	2 3/4"		
M		RC-2			
1958	A.F.E. 605	Bit. Seal Coat	25'		
C		Grading & Base			
1960	100B-09	Plant Mix Bit. Surf.	52'	3"	
	100B-07	Br. 9010	30'		
M		Bit. Surf. Repair	24'		
1961					
C		Grading Base			
1965	100B-12	Plant Mix Bit.	24'	1 1/2"	
	100B-10006	Br. 10006	30'		
M		Seal Coat	24 1/2"		
1965	C				
M		Spot Seal Coat	12-13'		
1966	C				
M		Bit. Overlay	24'	1 1/2"	
1969	SF				
M		Shoulder Repair	24'	1 1/2"	
1969	SF				
C		Level Course	1'		
1972	100B-16	Asphaltic Conc.	3 1/4"		
C		GRAV. SHLDR. LT. AT			
1976	1002-29	ASPH. CONC.	3 1/4"		
	RFV 014-3(1)	TURN LANES			
C		Pl. Mix Bit. Surf.	24'	2 1/4"	
1977	100B-20	ASPH. CONC. SURF.	24'	3 1/4"	
		BIT. SHLDRS. & TURN LANS.	2'		
C		Br. 10006			
1980	100B-10006	Br. Deck Repair & Concrete Overlay	2'	3 1/2"	
	SF				



YEARS FROM TO		TOTAL MILES	UNINCORPORATED		INCORPORATED		RURAL		URBAN	
FROM	TO		RDWY. MI.	BR. MI.	RDWY. MI.	BR. MI.	RDWY. MI.	BR. MI.	RDWY. MI.	BR. MI.
1967		7.88	0.00	0.00	7.75	0.13	0.00	0.00	7.75	0.13

REMARKS: See Sheet No. 1

