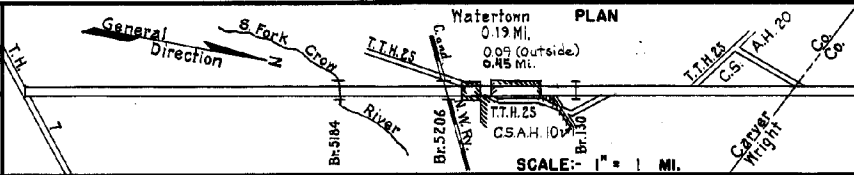


PREPARED BY  
HIGHWAY PLANNING SURVEY  
IN COOPERATION WITH  
U. S. PUBLIC ROADS ADMINISTRATION


STATE OF MINNESOTA  
DEPARTMENT OF HIGHWAYS  
ROAD LIFE STUDIES  
CONSTRUCTION PROJECT LOG RECORD

CONTROL SECTION 1007  
TRUNK HIGHWAY 25  
COUNTY Carver  
DISTRICT 5A

LIMITS: Jct. T.H. 7- North Co. Line



YEAR BUILT	PROJECT N <sup>o</sup>	DESCRIPTION			CODE N <sup>o</sup>
		TYPE	WIDTH	THICKNESS	
		Gravel Br. N <sup>o</sup> 130	20' 18'	1 1/2" - 2" 15' B.S.	No Record of Constr.
1927	25-25-27	Grading Gravel Br. N <sup>o</sup> 130	24' 23'	2" 15' B.S. (Widen.)	Maint. Dept. 1000 C.Y./Mile.
1932	25-25-28-1	Grading Br. N <sup>o</sup> 5184 Br. N <sup>o</sup> 5206	32' 27' 27'		120' H.T. 90' B.S. - O.H.
1932	25-25-28-1	Gravel	24'	2"	1000 C.Y./Mile.
1932	25-25-28-1	Gravel	24'	2"	Maint. Dept.
1933	25-25-28-1	Gravel	24'	4"	1500 C.Y./Mile.
1933	25-25-27	Tar Tr. Gravel	22'	1 1/2"	Maint. Dept.
1934	25-25-28-1	Tar Tr. Gravel	22'	1 1/2"	17047 Gal./Mile. Maint. Dept.
M	A.F.E. 56	Spot Treat. Bit. Surf. Repair			504,3707 Gal./Mi. Maint. Dept.
C	1007-01	Subgrade Treat. Stab. Grav. Base Mixed Bit.		4'-6" 26'	Subgr. Tr. & Stab. Base in spots only.
M	A.F.E. 23	Subgrade Treat.	27'		RF 6,7147 Gal./Mi.
1943	A.F.E. 4	Spot Treat. Bit. Surf. Repair	27'		Grav. 1979 C.Y./Mi. Maint. Dept.
M	A.F.E. 5	Bit. Seal Coat	26'		RC-3, 2767 Gal./Mi. Agg. 72 C.Y./Mi. Maint. Div.
M	A.F.E. 22	Spot Gravel Lifts	27'	4'-6"	MC-3 & SC-3, 8847 G.
1946	A.F.E. 23	Spot Treat. Bit. Surf. Repair	27'		Agg. 411 C.Y.
C	1947 A.F.E. 28	Bit. Resurfacing Mixed Bit.	26'	1"	MC-1 & 3, 43607 Gal. Agg. 1935 C.Y.



YEARS FROM TO	TOTAL MILES	UNINCORPORATED		INCORPORATED		RURAL		URBAN	
		ROWY. MI.	BR. MI.	ROWY. MI.	BR. MI.	ROWY. MI.	BR. MI.	ROWY. MI.	BR. MI.
1927 1926	7.81	6.85	0.01	0.94	0.00	7.80	0.01	0.00	0.00
1927 1937	7.33	6.57	0.01	0.75	0.00	7.32	0.01	0.00	0.00
1932 1966	6.73	6.69	0.04	0.00	0.00	6.69	0.04	0.00	0.00
1967 1968	6.73	6.51	0.04	0.18	0.00	6.69	0.04	0.00	0.00
1969 1973	6.73	6.21	0.04	0.48	0.00	6.69	0.04	0.00	0.00
1974	6.73	6.05	0.04	0.64	0.00	6.69	0.04	0.00	0.00

REMARKS: Layout is to scale as of 1932

(1) This work not done under these project numbers but lies within the limits of these projects

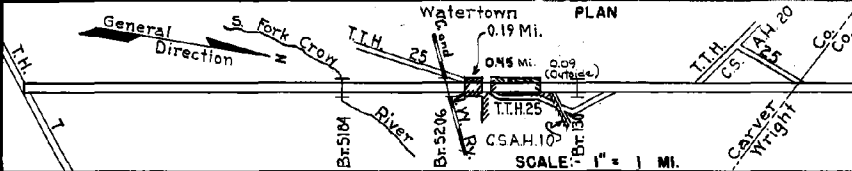
4.75

PREPARED BY  
HIGHWAY PLANNING SURVEY  
IN COOPERATION WITH  
U. S. PUBLIC ROADS ADMINISTRATION

STATE OF MINNESOTA  
DEPARTMENT OF HIGHWAYS  
ROAD LIFE STUDIES  
CONSTRUCTION PROJECT LOG RECORD

CONTROL SECTION 1007  
TRUNK HIGHWAY 25  
COUNTY Carver  
DISTRICT 5A

LIMITS: Jct. T.H. 7 - N. Co. Line



YEAR BUILT	PROJECT N <sup>o</sup>	DESCRIPTION			CODE N <sup>o</sup>
		TYPE	WIDTH	THICKNESS	
M	A.F.E. 4	Bit Surf. Repair & Fog Seal	26'	2 1/2"	1
	A.F.E. 35	Install Culvert			
C&M	A.F.E. 4	Light Bit. Seal	26'	2 1/2"	2
	A.F.E. 31	Install Culvert			
M	A.F.E. 4	Bit Surf. Repair & Fog Seal (M.P. 383-473)	26'	2 1/2"	3
C	A.F.E. 819	Bit. Resurfacing Mixed Bit	24'	2 1/2"	4
M	A.F.E. 604	Spot Treat. Bit Surf. Repair & Spot Seal			5
M	A.F.E. 605	Light Bit. Seal	26'	2 1/2"	6
M	A.F.E. 605	Bit. Seal Coat	26'	2 1/2"	7
C	1960	Repair truss posts & Cross-frame angles on Br. 5194			8
M	1960	Bit. Surf. Repair	26'	2 1/2"	9
M	1961	Bit. Surf. Repair	24'	2 1/2"	10
M	1962	Light Bit. Seal	24'	2 1/2"	11
M	1965	C Seal Coat	22'	2 1/2"	12
C	1969 1007-04	Pl. Mix. Bit Surf. Gravel Shldrs.	24'	2 1/2"	13
C	1970 1007-05	Pl. Mix Bit Surf. Gravel Shldrs.	22'	2 1/2"	14

1	4.50 (Fog Seal)	2.12 (Repair)
2		6.73
3		3.60
4	3.13	
5	3.13	2.73 (Net 22.3)
6		6.73
7		6.73
8		
9		4.20
10	2.66	
11		6.73
12		6.73
13	4.61	
14		2.12

YEARS		TOTAL MILES	UNINCORPORATED		INCORPORATED		RURAL		URBAN	
FROM	TO		RDWY. MI.	BR. MI.	RDWY. MI.	BR. MI.	RDWY. MI.	BR. MI.	RDWY. MI.	BR. MI.

REMARKS: See Sheet No. 1

475

