FORM R.L.-7 REV 3-58

PREPARED BY
TRAFFIC AND PLANNING DIVISION
IN COOPERATION WITH
U.S. DEPARTMENT OF COMMERCE
BUREAU OF PUBLIC ROADS

STATE OF MINNESOTA
DEPARTMENT OF HIGHWAYS
ROAD LIFE STUDIES
CONSTRUCTION PROJECT LOG RECORD

CONTROL SECTION 0980 A
TRUNK HIGHWAY 35
COUNTY Carlton
MAINTENANCE DISTRICT 1A

LIMITS: S.Co. Line – C.S.A.H.4

Ref. Pt. 213+00.334 - 227+00.314

YEAR BUILT	PROJECT No.	DESCRIPTION TYPE	WIDTH	THICKNESS	REMARKS
C 1966	0980-31	Grading 1.70 mi.			Divided Highway
	0980-39	Gravel, Sub-base & Base		5¼"	
		P.C. Concrete 1.60 mi.	2@24'	9"	
C 1966	0980-09811	Br. 09811			231' P.P.G.-U.P.
C 1970	0980-32	Grading			Divided Highway
		Br. 09810			C 12 12 D
		Br. 09835 & 09836			Both 264' B.S.
C 1970	0980-32	Br. 09815 & 09816			Both 141' B.S.
	0980-30	Grading			Divided Highway
		Br. 09832			220' P.P.G.-U.P.
C 1970	0980-30	Br. 09817 & 09818			Both 107' B.S.
		Br. 09819			282' B.S.-U.P.
		Br. 09820			220' P.P.G.-U.P.
C 1970	0980-30	Br. 09821			195' P.P.G.-U.P.
	0980-48	Gravel & P.M. Bit. Base		5"&8"	9.68 Mi. PC 2.60 Mi Asph.
		P.C. & Asph. Concrete	2@24	9"&3½"	P.M. Mix Bit Shoulders
C 1970	0980-44	Grading, Base			
		Pl. Mix. Bit. Surface for			
		Interchange Ramps			
C 1975	0980-77	CONCRETE PAVEMENT			
		JOINT REPAIR			
C 1976	0980-87	SURFACING OF MISC			
		RAMPS, ACCEL. & DECEL			
		LANES AND SHLDRS			
C 1981	0980-100	Traffic Barrier			
	HES 000S(47)	Construction			
C 1984	0980-108	Pavement Crack and			
	IR 035-6(202)	Joint Repair			
M 1984	SF		1-2'	0-4"	
			1-2'	0-4"	Sq. 2361 410 Tons With C.S. 5880
M 1985	SF	Wedge Paving	3'	1"	Left Shldr.
C 1990	0980-114	Mill & Bit. Overlay	24'	Var. 1"	Spec. 2341 Spec. 2361

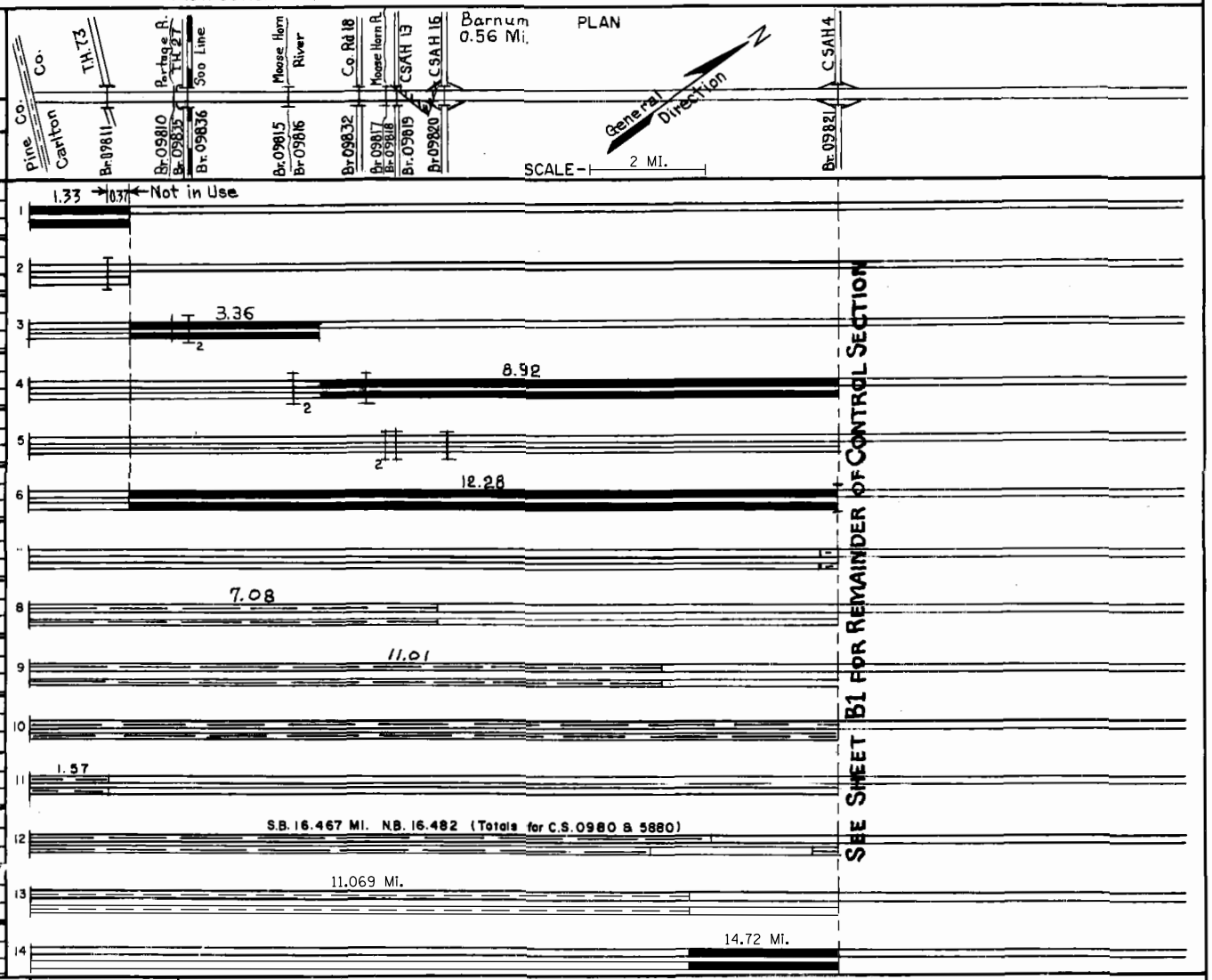

YEARS FROM	TO	TOTAL MILES	UNINCORPORATED RDWY. MI.	UNINCORPORATED BR. MI.	INCORPORATED RDWY. MI.	INCORPORATED BR. MI.	RURAL RDWY. MI.	RURAL BR. MI.	URBAN RDWY. MI.	URBAN BR. MI.
1966	1969	1.33	1.33	0.00	0.00	0.00	1.33	0.00	0.00	0.00
1970		13.98	13.32	0.00	0.56	0.10	13.88	0.10	0.00	0.00

REMARKS: Layout is to scale as of 1966.

FORM RL-7

PREPARED BY
BUREAU OF POLICY & PLANNING
IN COOPERATION WITH
U. S. DEPARTMENT OF TRANSPORTATION - FEDERAL HIGHWAY ADMINISTRATION

STATE OF MINNESOTA
DEPARTMENT OF TRANSPORTATION
CONSTRUCTION PROJECT LOG RECORD

CONTROL SECTION 0980A
TRUNK HIGHWAY 35
COUNTY Carlton
DISTRICT 1A

LIMITS: Pine/Carlton Co. Line - C.S.A.H. 4

Ref. Pt. 213+00.334 - 227+00.314

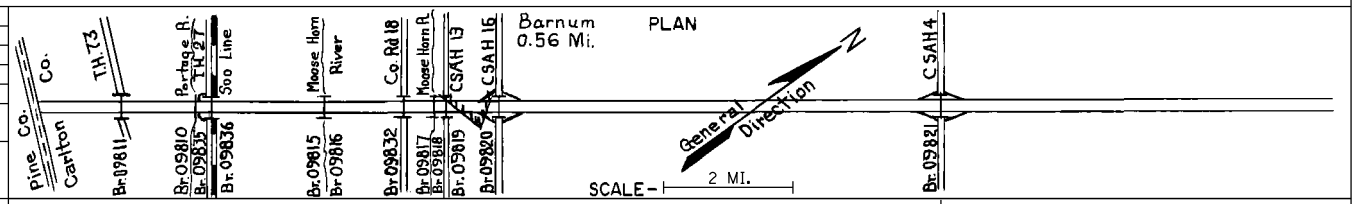

YEAR BUILT	PROJECT No	DESCRIPTION: TYPE	WIDTH	THICKNESS	REMARKS
C					
1991	0980-119	Joint Repair			
		Bit. Shouldering			
C					
1990	0980-127	Conc. Overlay			
C					
1999	0980-130	Concrete Surface	20'		
		Should. Bit. Mill. & Overlay	10'	2", 4"	Spec. 2350
C		Milling			
2006	8821-94	Bit. Overlay	var.	var.	Spec. 2360
C		Grading			agg. shldr cl.5
2010	0980-137	Bit. bypass	var.	2"	agg. base cl.6
		Conc. spot surf. repair			NB ML fogseal
C		Grading			
2011	0980-138	Concrete Pavement	24'	8"	SB
		Concrete Overlay	24'		Unbonded NB
M		Bit. Milling	var.		(For crack repair)
2014	8821-242	Seal Bit. Cracks			Spec. 3723
		Bit. Seal Coat			Type FA-2
C		Grading			
2014	0980-148	Bit. Paving	24'	4"	Spec. 2360
		Br.'s 09819, 09832			
M					
2018	8821-287	Micro-surfacing	24'		Spec. 2354



YEARS FROM	YEARS TO	TOTAL MILES	UNINCORPORATED RDWY. MI.	UNINCORPORATED BR. MI.	INCORPORATED RDWY. MI.	INCORPORATED BR. MI.	RURAL RDWY. MI.	RURAL BR. MI.	URBAN RDWY. MI.	URBAN BR. MI.

REMARKS: