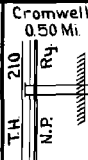


PREPARED BY  
HIGHWAY PLANNING SURVEY  
IN COOPERATION WITH  
U.S. PUBLIC ROADS ADMINISTRATION

STATE OF MINNESOTA  
DEPARTMENT OF HIGHWAYS  
ROAD LIFE STUDIES  
CONSTRUCTION PROJECT LOG RECORD

CONTROL SECTION 0913  
TRUNK HIGHWAY 13  
COUNTY Carlton  
DISTRICT 1A

LIMITS: Jct. T.H. 210 in Cromwell - N. Co. Line



General Direction  $\rightarrow$  Z

PLAN

Co. Carlton  
St. Louis

SCALE: - 1" = 1 MI.

YEAR BUILT	PROJECT N <sup>o</sup>	DESCRIPTION			CODE N <sup>o</sup>	TH	T.H. 210	N.P. Ry.			
		TYPE	WIDTH	THICKNESS					REMARKS		
		Gravel	22'	2"				No Record of Constr.	1	0.50	
								Added in 1934.			
1922		Gravel	22'	2 1/2"				Co. Job 2202. 1200 CY / Mile. Added in 1934.	2	3.97	
1923		Gravel	22'	2 1/2"				Co. Job 2304. Added in 1934. 1200 CY / Mi. W 96 D	3		1.01
1927		Grading Gravel	24'	2 1/2"				Co. Job 2704. 1200 CY / Mi. Added in 1934.	4	0.61	
M	1941 A.F.E. 3	Regraveling						345 C.Y. / Mi. Maint. Dept.	5		6.09
M	1943 A.F.E. 6	Grav. Resurface	20'					90 C.Y. / Mi. Maint. Dept.	6		2.00
M	1945 A.F.E. 6	Grav. Resurfacing (Spots)						254 C.Y. / Mi. Maint. Div.	7		6.09
C	1948 A.F.E. 30	Spot Grading Gravel Lifts Gravel Surfacing	3'-24"	2"				24732 CY.	8		6.09
C	1949 A.F.E. 16	Bit. Surfacing (Mixed Prime)	24'					MC28503, 60120 Gal	9		6.09
M	1970 A.F.E. 4	Spot Treat. Bit. Surf. Repair	24'					MC-2, 1177 Gal. 620 CY. Hot Plant Mix	10		6.09 (Net 1.20)
M	1951 A.F.E. 4	Spot Treat. Bit. Surf. Repair	24'					MC-2, 9422 Gal. Agg. 548 C.Y.	11		3.60 (Net 1.10)
M	1952 A.F.E. 4	Spot Treat. Bit. Surf. Repair	24'					MC-2, 16506 Gal. Agg. 288 C.Y.	12		6.09 (Net 2.00)
M	1953 A.F.E. 604	Spot Treat. Bit. Surf. Repair	24'					MC-2, 9856 Gal. Agg. 818 Tons	13		6.09 (Net 1.15)
M	1954 A.F.E. 604	Bit. Surf. Repair	24'					MC-2, 5124 Gal. Agg. 671 Tons	14	0.20	0.50 0.30

YEARS FROM	TO	TOTAL MILES	UNINCORPORATED		INCORPORATED		RURAL		URBAN	
			RDWY. MI.	BR. MI.	RDWY. MI.	BR. MI.	RDWY. MI.	BR. MI.	RDWY. MI.	BR. MI.
1934	1955	6.09	5.59	0.00	0.50	0.00	6.09	0.00	0.00	0.00
1956		6.04	5.54	0.00	0.50	0.00	6.04	0.00	0.00	0.00

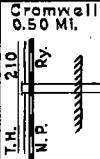
REMARKS: Layout is to scale as of 1934

PREPARED BY  
HIGHWAY PLANNING SURVEY  
IN COOPERATION WITH  
U.S. PUBLIC ROADS ADMINISTRATION

STATE OF MINNESOTA  
DEPARTMENT OF HIGHWAYS  
ROAD LIFE STUDIES  
CONSTRUCTION PROJECT LOG RECORD

CONTROL SECTION 0913  
TRUNK HIGHWAY 73  
COUNTY Carlton  
DISTRICT 1A

LIMITS: Jct. T.H. 210 in Cromwell - N. Co. Line  
REF. PT. 025-00.225 - 031-00.286




General Direction

PLAN

Co.  
Co.  
Carlton  
St. Louis

SCALE: 1 MI.

YEAR BUILT	PROJECT №	DESCRIPTION				CODE №
		TYPE	WIDTH	THICK- NESS	REMARKS	
C	0913-02	Grade Xing Signals				
M	1955 A.F.E. 604	Spot Treat Bit. Surf. Repair	24'		MC-2, 9792 Gal. Agg. 767 Tons	
C	0913-03	Grading Gravel Base Mixed Bit. (Base)	24'	3" 1 1/2"	Ext. P.M.S. WY96 D (Gr. 4077) 3" Sand-Gr. Sub-base & 12" Min. Select Granular	
M	1964 C	Light Bit. Seal	27'		RS-2K, 11297 Gal. Agg. 482 c.Y.	
M	1970 0913-05	Bit. Surfacing Agg. Shoulders	24'	1 1/2"		
M	1984 S.F	Spot Bit. Overlay	48'	1-2"	Sp. 2341 - 90.8 Tons	
C	1992 0913-13	BIT. OVERLAY	24'	1"	SPEC. 2341	
D	2003 8821-77	BIT. OVERLAY	24'	1 1/2"	SPEC. 2360	



YEARS		TOTAL MILES	UNINCORPORATED		INCORPORATED		RURAL		URBAN	
FROM	TO		RDWY. MI.	BR. MI.	RDWY. MI.	BR. MI.	RDWY. MI.	BR. MI.	RDWY. MI.	BR. MI.

REMARKS: See Sheet No. 1  
(1) Contract not final but work substantially complete.