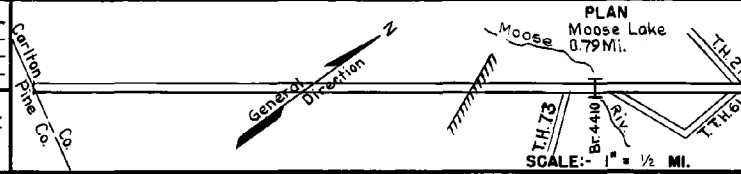


PREPARED BY
HIGHWAY PLANNING SURVEY
IN COOPERATION WITH
U.S. PUBLIC ROADS ADMINISTRATION

STATE OF MINNESOTA
DEPARTMENT OF HIGHWAYS
ROAD LIFE STUDIES
CONSTRUCTION PROJECT LOG RECORD


CONTROL SECTION 0908
TRUNK HIGHWAY 61
COUNTY Carlton
DISTRICT 1A

LIMITS: (In Moose Lake) Jct. T.H. 73 - Jct. T.H. 27



See Sheet 2 of 2
Subsequent to 1970

YEAR BUILT	PROJECT N ^o	DESCRIPTION		REMARKS	CODE N ^o
		TYPE	WIDTH THICKNESS		
		Gravel	22' 2"	No Record of Constr	
1925	61-1-44-6	Grading Br 4410	32' 27"	75' Lt.	
1926	61-1-44-6	Concrete	18' 8 7/8"		
C	0908-07	Grade & Base (1)	40' 3'-4"		
1953	0908-07	Plant Mix Bit. Extend W44 Culv.			
C	0908-10	Widening Bit Stab. Base Plant Mix Bit.	24' 14" 24' 3"	12' Rt & Lt.	
M	1960	Light Bit Seal	24'	RC-2 7162 Gal. Agg. 310 C.Y.	
C	0917-04 & 05	Grading, Sub-base* Gravel & Bit. Base Plant Mix Bit.	*10" 40' 8" 24' 3"		



YEARS FROM	TO	TOTAL MILES	UNINCORPORATED		INCORPORATED		RURAL		URBAN	
			RDWY. MI.	BR. MI.	RDWY. MI.	BR. MI.	RDWY. MI.	BR. MI.	RDWY. MI.	BR. MI.
1921	1924	3.19	2.19	0.00	1.00	0.00	2.19	0.00	1.00	0.00
1925	1952	3.08	2.19	0.00	0.88	0.01	2.19	0.00	0.88	0.01
1953	1963	3.09	2.18	0.00	0.90	0.01	2.18	0.00	0.90	0.01
1964	1965	3.09	1.90	0.00	1.18	0.01	1.90	0.00	1.18	0.01
1966	1969	0.79	0.00	0.00	0.78	0.01	0.00	0.00	0.78	0.01
See	Sheet	No. 2								

REMARKS: Layout is to scale as of 1926
(1) Approx. 72% of base is 7 1/4" min. Bit Stab. Grav. on old concr. or 18" grav. sub-base, balance of base is old concr. which was widened with Bit Base (2) Contract not final but work substantially complete.

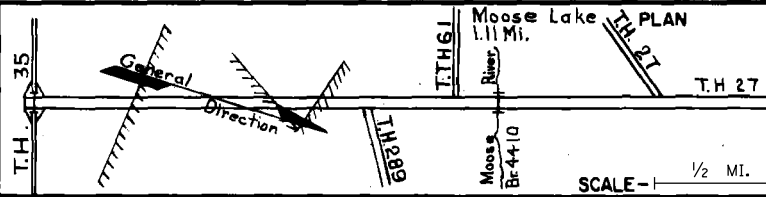
PREPARED BY
TRANSPORTATION & TRANSIT PLANNING & PROGRAMMING DIVISION
IN COOPERATION WITH
U.S. DEPARTMENT OF TRANSPORTATION - BUREAU OF PUBLIC ROADS

STATE OF MINNESOTA
DEPARTMENT OF HIGHWAYS
ROAD LIFE STUDIES
CONSTRUCTION PROJECT LOG RECORD


CONTROL SECTION 0908
TRUNK HIGHWAY 61
COUNTY Carlton
DISTRICT 1A

LIMITS: Jct. T.H. 35 - Jct. T.H. 27 in Moose Lake

Ref. Pt. 000+00.000 - 002+00.289



YEAR BUILT	PROJECT NO.	DESCRIPTION		REMARKS
		TYPE	WIDTH	
C	0917-04	Grading, Sub-base	9' 10"	
1966	0917-04	Gravel & Bit Base	4 1/2"	
	0917-05	Plant Mix Bit	24' 3"	
C	0919-03	Grading, Sub-base	10"	
1966	0919-03	Gravel & Bit Base	4 1/2"	
	0919-04	Plant Mix Bit	24' 3"	
C	0980-31	Grading, Sub-base	10"	
1966	0980-31	Gravel & Bit Base	4 1/2"	
	0980-39	Plant Mix Bit	24' 3"	
C	1974-14	Asph. Conc. Overlay	24-48'	5/8"
C	0908-17	Grading	Var.	3'
	0908-17	Bit. Surfacing	Var.	1 1/2"
S	500084	Bit. Overlay	24'	1 1/2"
M	8821-71	Crack Seal	var.	
S	8821-200	Grading-Bit. Mill & Overlay	var.	3'
2017	8821-200	rural-Bit. TL's, 5' bit, 6' agg.		10' shdrs fogs seal shdrs 3' bit, 8' agg.
		urban- 6' removal, 4' bit wear	2' nor	wear 6' agg. base



YEARS		TOTAL MILES	UNINCORPORATED		INCORPORATED		RURAL		URBAN	
FROM	TO		RDWY. MI.	BR. MI.	RDWY. MI.	BR. MI.	RDWY. MI.	BR. MI.	RDWY. MI.	BR. MI.
1970	1970	2.46	1.30	0.05	1.10	0.01	1.30	0.05	1.10	0.01
1971		2.46	0.48	0.05	1.94	0.01	0.46	0.05	1.94	0.01

REMARKS: Layout is to scale as of 1970